



[CNE25] Boerdonk in Detail

Placed by: Tedonus

Placed Date: 6-1-2025

N 51° 33.681 E 005° 37.592

UTM: 31U E 682055 N 5715521

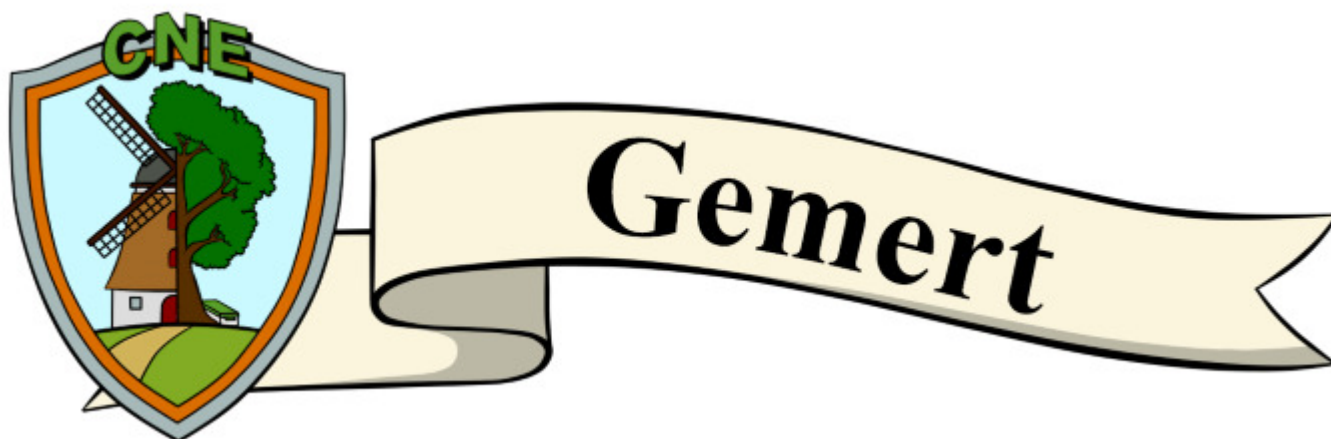
Difficulty: ★★☆☆☆

Size:  (Other)

Terrain: ★★☆☆☆

Log Counts:  2 Post Reviewer Note  1 Temporarily Disable Listing  1 Submit for Review

Long Description



This cache is part of CNE 2025

CNE stands for the culture and nature event. The event took place on March 22, 2025 in Gemert. More information about CNE can be found at: www.cultuurennatuurevent.nl

With this event and these caches we want to show everyone all the beauty that Gemert and surroundings have to offer in terms of culture and nature. We wish you as an organization a lot of fun with these caches!

BvVeen, Tedonus, Pc_Queen, Flash! en TeamThoroCatchers

[CNE25] Boerdonk in Detail


Boerdonk, locally called Boerring, is a village in the municipality of Meijerijstad. On January 1, 2023, Boerdonk had 810 inhabitants, on an area of 5.02 km². Boerdonk is located near Beek en Donk. The Boerdonkse Aa, a tributary of the river Aa, runs near Boerdonk. De Blauwe Poort is also located just outside the village. This is an innovative water storage facility that is also definitely worth a visit.

The name Boerdonk refers to its origin on a higher sand ridge in the valley of the Aa. In the 15th century, Boerdonk appeared as Bordonck or Bourdonck. Traditionally, Boerdonk was part of the parish and municipality of Erp. Boerdonk was traditionally a fairly large hamlet.

The Rooise sexton Adriaan Brock described the village at the beginning of the 19th century on his journey through the Meierij as follows: "A hamlet under Erp, south of the village, situated on the borders of Beek, where the newly dug canal runs past. It consists of a few houses, where a chapel used to be, but has now completely disappeared."

The village has hardly grown since 1850. After the establishment of its own parish in 1874, dedicated to Saint Servatius, the construction has increased, especially around the church.

How well do you pay attention to details?
Link the right photo to the right waypoint and calculate where the cache is.



N 51° AB.CDE E 005° FG.HIJ

Permission for placing this cache has been granted by the municipality of Meierijstad.
Our thanks for this.



This cache is part of a larger series

Voor een volledige lijst van de rest van deze caches willen we u graag doorverwijzen naar www.cultuurennatuurevent.nl/listings2025



ByVeen Tedonus Pc Queen Flash! Team ThoroCatchers
 Berry Jack & Cindy Jelle & Inge Theo Eduard & Jeanette

Additional Waypoints

	Prefix	Lookup	Name	Coordinate
	P	00	Parking (Parking Area)	N 51° 33.670 E 005° 37.631
		Note:		
		01	Waypoint 1 (Virtual Stage)	N 51° 33.681 E 005° 37.592
		Note:	Zoek de juiste foto. A=	
		02	Waypoint 2 (Virtual Stage)	N 51° 33.640 E 005° 37.591
		Note:	Zoek de juiste foto. B=	
		03	Waypoint 3 (Virtual Stage)	N 51° 33.618 E 005° 37.634
		Note:	Zoek de juiste foto. C=	
		04	Waypoint 4 (Virtual Stage)	N 51° 33.580 E 005° 37.601
		Note:	Zoek de juiste foto. D=	
		05	Waypoint 5 (Virtual Stage)	N 51° 33.557 E 005° 37.624
		Note:	Zoek de juiste foto. E=	
		06	Waypoint 6 (Virtual Stage)	N 51° 33.519 E 005° 37.610
		Note:	Zoek de juiste foto. F=	
		07	Waypoint 7 (Virtual Stage)	N 51° 33.573 E 005° 37.716
		Note:	Zoek de juiste foto. G=	
		08	Waypoint 8 (Virtual Stage)	N 51° 33.599 E 005° 37.762
		Note:	Zoek de juiste foto. H=	
		09	Waypoint 9 (Virtual Stage)	N 51° 33.626 E 005° 37.674
		Note:	Zoek de juiste foto. I=	
		10	Waypoint 10 (Virtual Stage)	N 51° 33.729 E 005° 37.649
		Note:	Zoek de juiste foto. J=	
		FN	Final (Final Location)	???
		Note:	N 51° AB.CDE E 005° FG.HIJ	

Cache Attributes



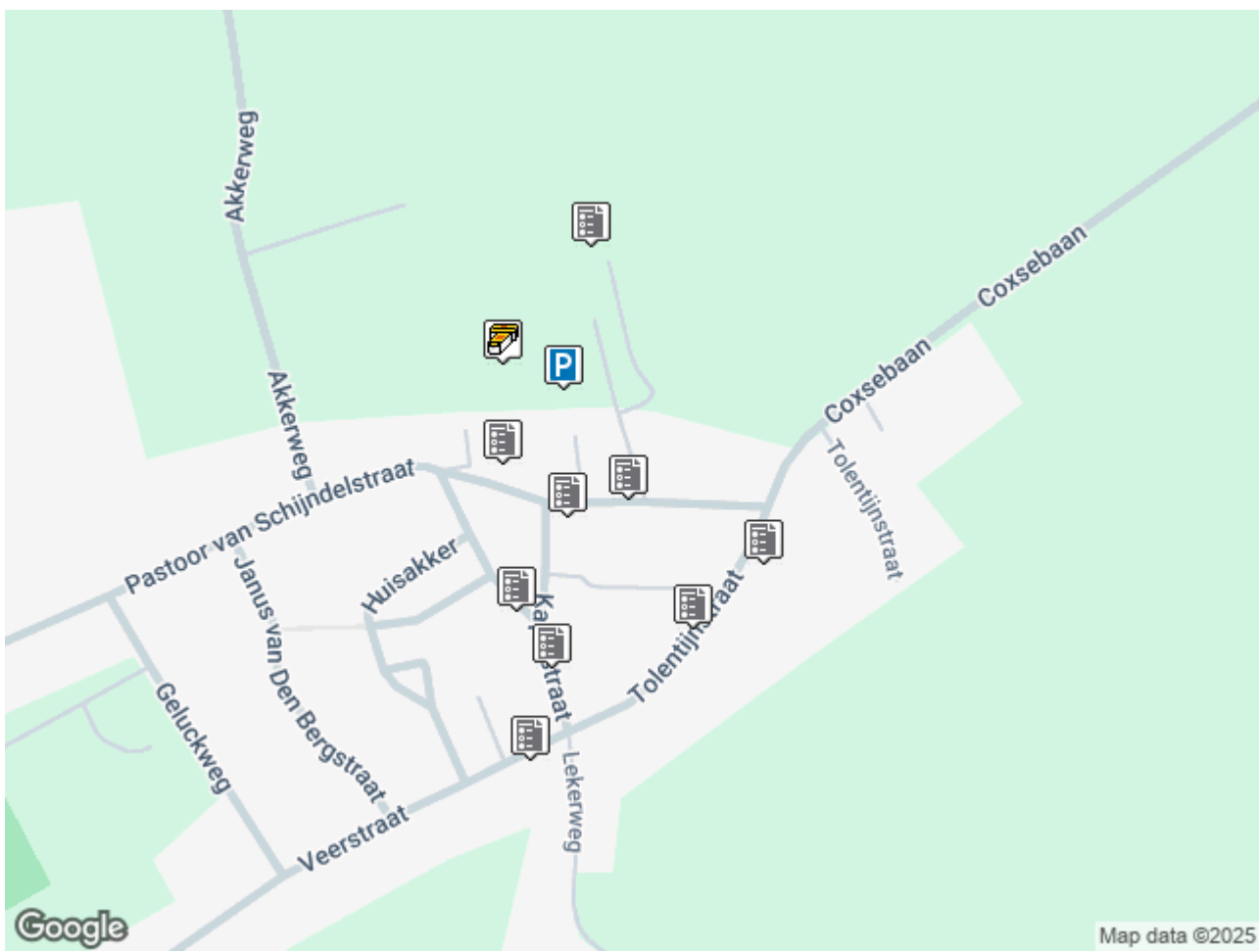
[What are Attributes?](#)

Ticks nearby, >1 km hike, Not a night cache, Not recommended at night, Not available 24/7, Available in winter, Recommended for tourists, Parking nearby, Seasonal access only, 1 km–10 km hike, Scenic view nearby, Recommended for kids, Stroller accessible, Stealth required, Dogs allowed

Logs

Overview Map

[[640x480](#) | [320x240](#)]



Page Generated On 02/16/2025 14:52:46

Copyright © 2000-2025 [Groundspeak Inc.](#) All Rights Reserved.
Designated trademarks and brands are the property of their respective owners.
Use of this Web site constitutes acceptance of the [Groundspeak Terms of Use.](#)