

**Dead end....**

Placed by: TeamThoroCatchers

Placed Date: 01/05/2025

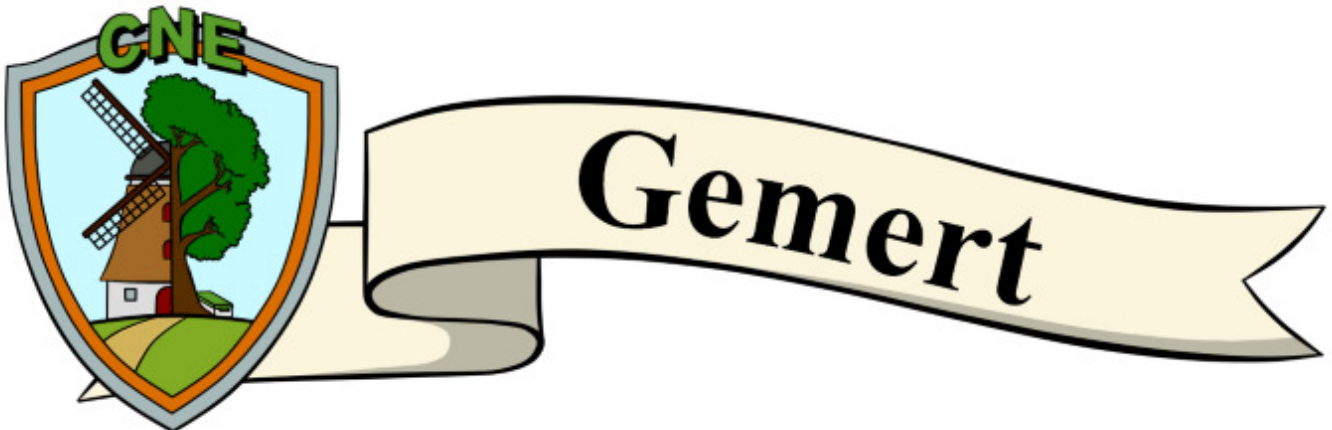
N 51° 33.907 E 005° 39.530

UTM: 31U E 684278 N 5716021

Difficulty: ★★☆☆☆

Size:  (Regular)

Terrain: ★★☆☆☆

Log Counts:  1 Post Reviewer Note  1 Temporarily Disable Listing  1 Submit for Review**Long Description****This cache is part of CNE 2025**

CNE stands for the culture and nature event. The event took place on March 22, 2025 in Gemert. More information about CNE can be found at: www.cultuurennatuurevent.nl

With this event and these caches we want to show everyone all the beauty that Gemert and surroundings have to offer in terms of culture and nature. As an organization we wish you a lot of fun with these caches!

BvVeen, Tedonus, Pc_Queen, Flash! en TeamThoroCatchers

[CNE25] Dead end....

Deep in the countryside of Gemert, where the meadows seem to follow each other endlessly, a narrow path runs through the fields. It starts as a semi-paved road, with puddles of rainwater here and there that reflect the tracks of tractors. The further you walk, the more the path surrenders to nature.



The tire tracks get deeper, the grass grows higher along the edges and in some places the mud is so thick that every step feels like a fight. On either side the fields stretch out, bordered by ditches and scrub and the occasional tree, its branches swaying in the wind.

And then, suddenly, the path ends. No sign, a fence, a clear boundary and a puddle of mud that stretches out wide, as if the road has simply been forgotten here. Further on, a meadow begins, wet and swampy, with a few curious cows staring lazily at the unknown visitor.



Here on this 'dead end', there is nothing but silence. The only sound is the rustling of the wind, the stamping of boots in the mud and the distant sound of a buzzard high in the sky. The world seems to end here, not with a wall or a gate, but with a natural boundary of water and earth.

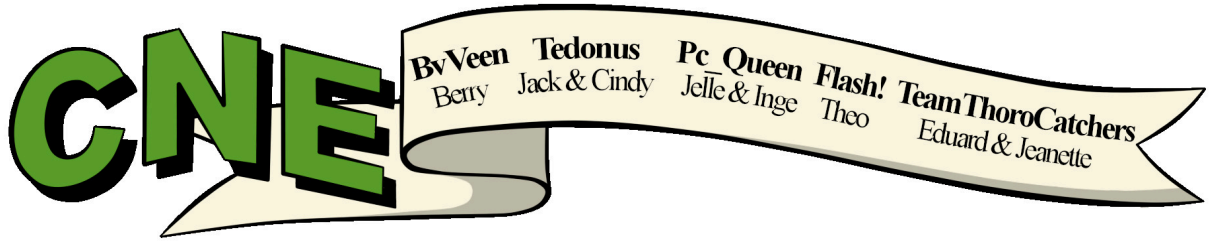
A place where you have to retrace your steps or find a new path through the mud.

**Permission for placing this cache has been granted by the municipality of Gemert-Bakel.
Our thanks for this.**



This cache is part of a larger series

For a complete list of the rest of these caches we would like to refer you to
www.cultuurennaturevent.nl/listings2025



Additional Waypoints

Prefix	Lookup	Name	Coordinate
	P0	Parking Boerenbondmuseum (Parking Area)	N 51° 33.897 E 005° 40.082

Note:

Cache Attributes



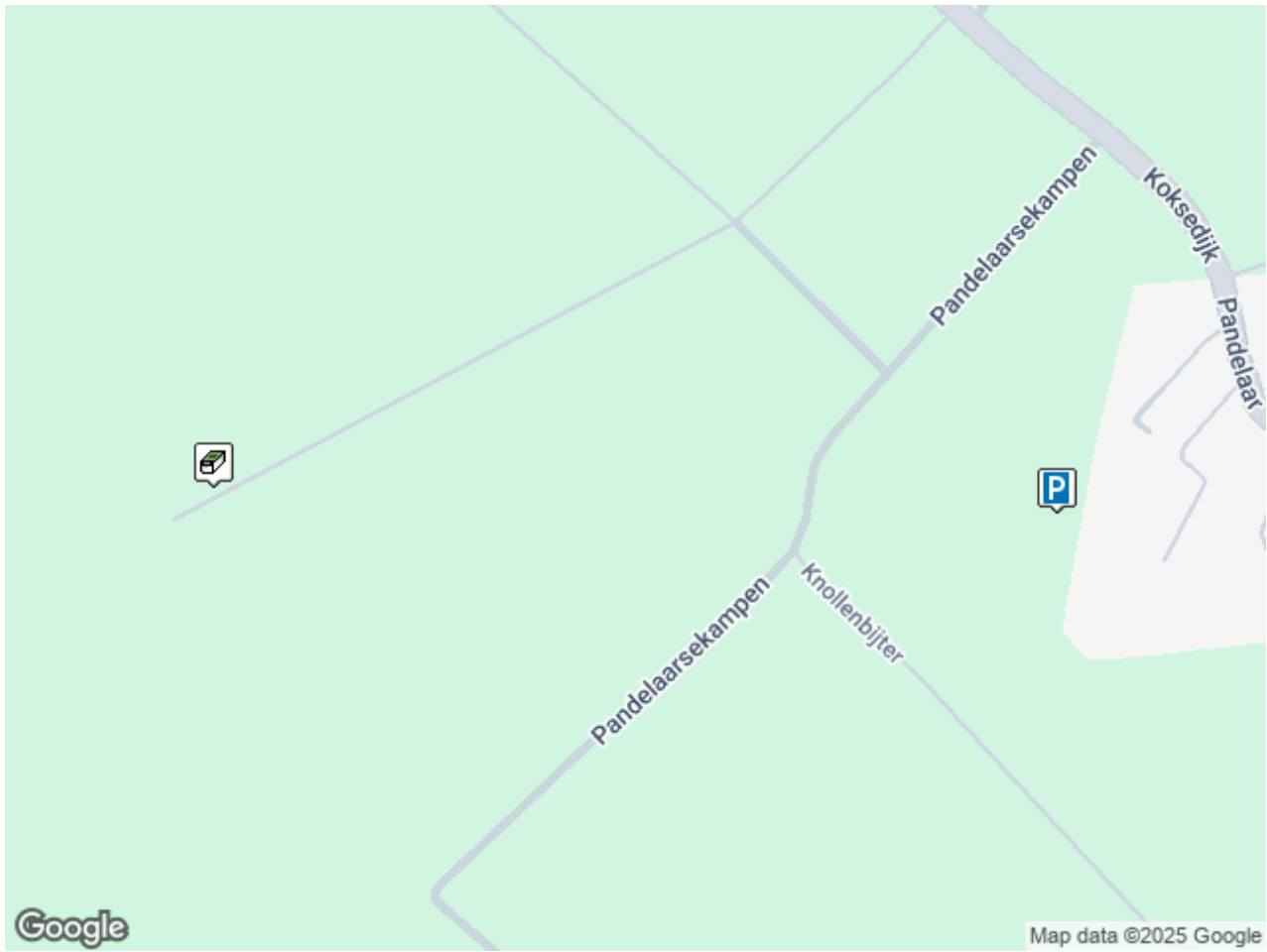
[What are Attributes?](#)

Recommended for kids, Stroller accessible, Dogs allowed, Available 24/7, Takes less than one hour, <1 km hike, Stealth required, Recommended for tourists

Logs

Overview Map

[[640x480](#) | [320x240](#)]



Page Generated On 02/16/2025 13:33:15

Copyright © 2000-2025 [Groundspeak Inc.](#) All Rights Reserved.
Designated trademarks and brands are the property of their respective owners.
Use of this Web site constitutes acceptance of the [Groundspeak Terms of Use.](#)