



[CNE25] The Camps at Height

Posted by: Tedonus

Posted Date: 6-1-2025

N 51° 33.453 E 005° 40.152

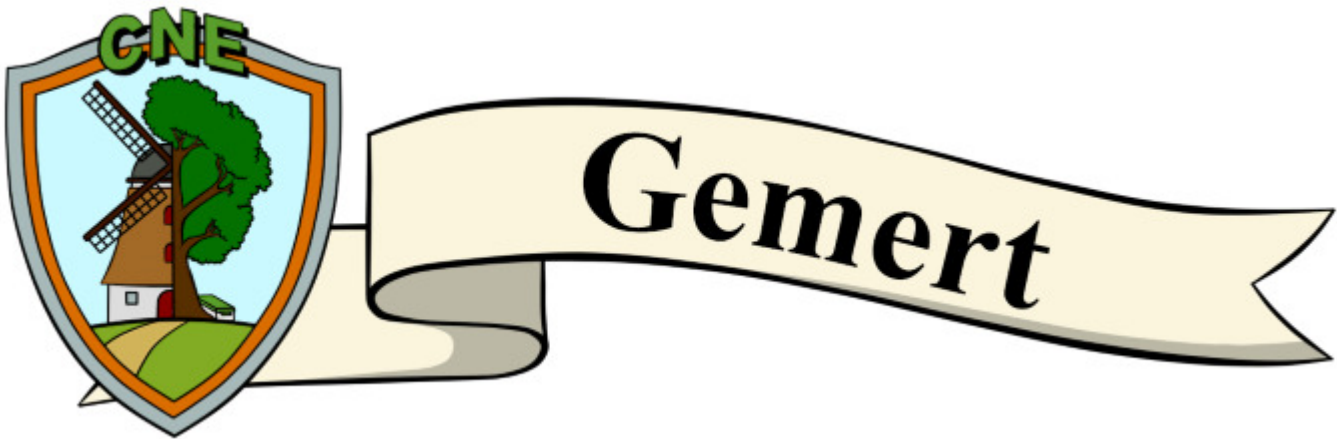
UTM: 31U E 685027 N 5715206

Difficulty: ★★☆☆☆
Terrain: ★★★★★

Size:  (Micro)

Log Counts:  2 Post Reviewer Note  1 Temporarily Disable Listing  1 Submit for Review

Long Description



This cache is part of CNE 2025

CNE stands for the culture and nature event. The event took place on March 22, 2025 in Gemert. More information about CNE can be found at: www.cultuurennatuurevent.nl

With this event and these caches we want to show everyone all the beauty that Gemert and surroundings have to offer in terms of culture and nature. We wish you as an organization a lot of fun with these caches!

BvVeen, Tedonus, Pc_Queen, Flash! and TeamThoroCatchers

[CNE25] The Camps at Height

For this cache we are going to look a little higher. In De Pandelaarse Kampen there are, besides farms, also many birds to admire. Some are in the fields, like the pheasant and the partridge. But many are higher up in the trees. Fortunately, there are enough trees here along the water where they can hide and breed. But sometimes the birds need help building nests, and we hang up nest boxes for that. This one is also hung up like that, although a very special bird has started breeding here. Come and have a look, don't mind them at all. Only you need climbing gear and experience to get to them.

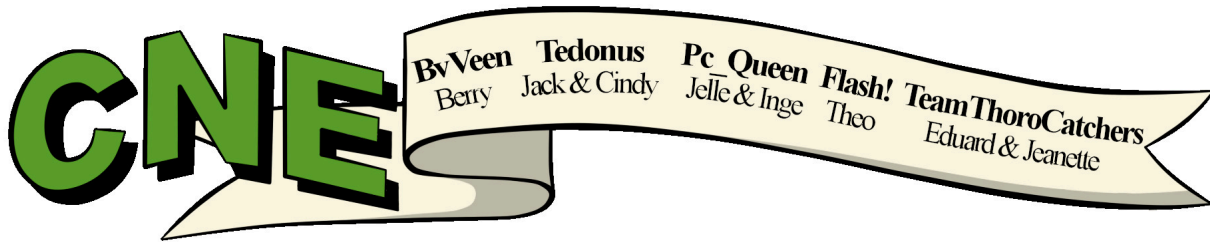

Have fun, but be careful. Everything is at your own risk.

Permission for placing this cache has been granted by the municipality of Gemert-Bakel.

Our thanks for this.

This cache is part of a larger series

For a complete list of the rest of these caches we would like to refer you to www.cultuurennatuurevent.nl/listings2025



Cache Attributes



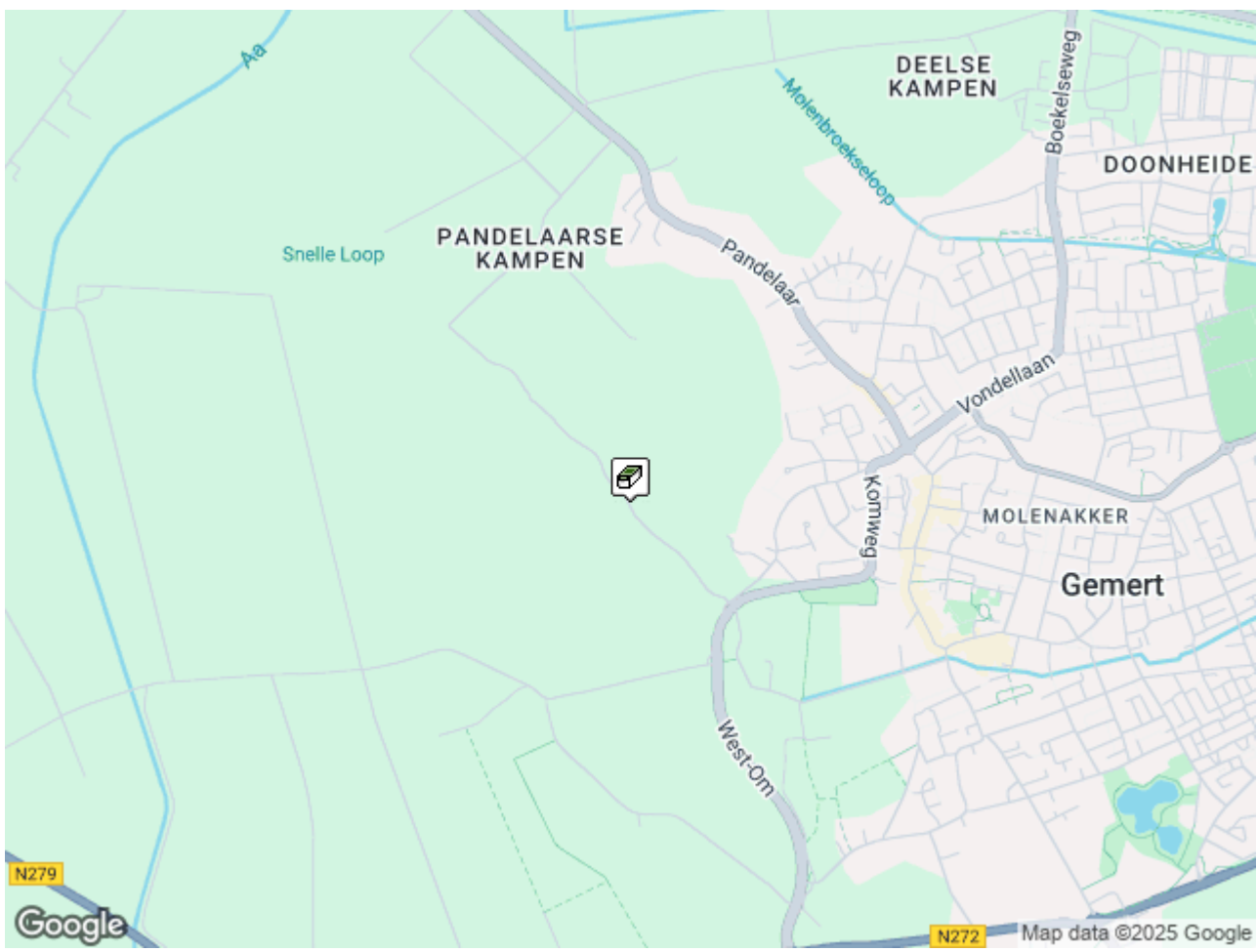
[What are Attributes?](#)

Ticks nearby, Dangerous area, Tree climbing required, Special tool required, Climbing gear required, Not recommended at night, Not wheelchair accessible, Accessible in all seasons, Not available 24/7, Not stroller accessible, Parking nearby, Available in winter, Difficult climb, Scenic view nearby

Logs

Overview Map

[[640x480](#) | [320x240](#)]



Page Generated On 02/25/2025 15:19:36

Copyright © 2000-2025 [Groundspeak Inc.](#) All Rights Reserved.
Designated trademarks and brands are the property of their respective owners.
Use of this Web site constitutes acceptance of the [Groundspeak Terms of Use](#) .