



[CNE25] The Green Guild

Posted by: Tedonus

Posted Date: 6-1-2025

N 51° 33.984 E 005° 41.234

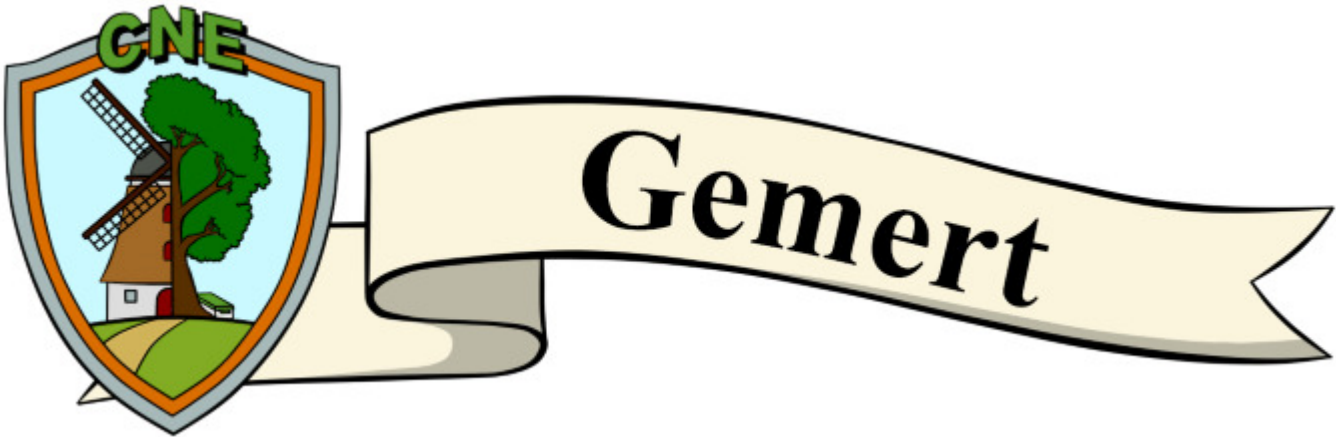
UTM: 31U E 686241 N 5716236

Difficulty: ★★★★★
Terrain: ★★★★★

Size:  (Regular)

Log Counts:  2 Post Reviewer Note  1 Temporarily Disable Listing  1 Submit for Review

Long Description



This cache is part of CNE 2025

CNE stands for the culture and nature event. The event took place on March 22, 2025 in Gemert. More information about CNE can be found at: www.cultuurennatuurevent.nl

With this event and these caches we want to show everyone all the beauty that Gemert and surroundings have to offer in terms of culture and nature. We wish you as an organization a lot of fun with these caches!

BvVeen, Tedonus, Pc_Queen, Flash! and TeamThoroCatchers

[CNE25] The Green Guild

The Guild of Saint Anthony and Sebastian Gemert is called “grün skut” in Gemert, formerly also the “Sint-Tunnis(schut), after the colour of the sashes and ties of the costume.

The colour green reminds us that Saint Anthony died a normal death in the Arabian desert in Egypt – where his monastery still stands today. For example, the colour red applies to a martyr, purple for a bishop – Saint Willibrord white – and blue for Saint Mary.

Because Saint Sebastian – feast day 20 January – did die a martyr’s death – was pierced by arrows – a border of red silk has been added to the guild flag. This aspect cannot be found in the clothing.

It is a pity that nothing is known about the guild from the period from its foundation until 1657. It was not until 1810 that the guild’s



expenses and income were recorded in a so-called ledger. Certain data can be derived from this, including information about deans and officers.

Take the path from Deel Street to the Sint Antonius Chapel. Just before the chapel is a stone with a plaque.

Take the second number of the oldest year. The second number = A

Now walk around the chapel

Count the number of wall anchors. The number of wall anchors = B

At the back of the chapel you will see a plaque where a window used to be. This plaque tells about the last restoration.

When was the chapel blessed? The day of this blessing = C

On the southeastern side is an offering window.

There is a year above this window. The second number = D

Now walk inside. Look around calmly and answer the questions. Do have respect for your fellow man. Take it easy and do not damage anything. There is a candlestick in front of the altar with a number of green candles.

How many are there? This number = E

On the altar itself are also large letters painted.

How many letters do you count here? This number = F

Formula: N51°34.(A+D) E005°41.((C+E)*B)+((F*F)

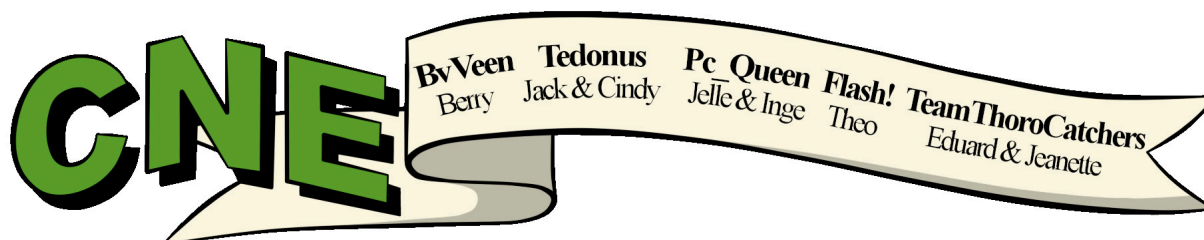
Permission for placing this cache has been granted by the municipality of Gemert-Bakel.
Our thanks for this.





This cache is part of a larger series

For a complete list of the rest of these caches we would like to refer you to

www.cultuurennatuurevent.nl/listings2025



Additional Waypoints

	Prefix	Lookup	Name	Coordinate
	FN		Final (Final Location)	???

Note: Take the second digit of the oldest year. The second digit = A
Count the number of wall anchors. The number of wall anchors = B
When was the chapel blessed? The day of this blessing = C
There is a year above this window. The second digit = D
How many are there? This number = E
How many letters do you count here? This number = F

Formula: N51°34.(A+D) E005°

Cache Attributes



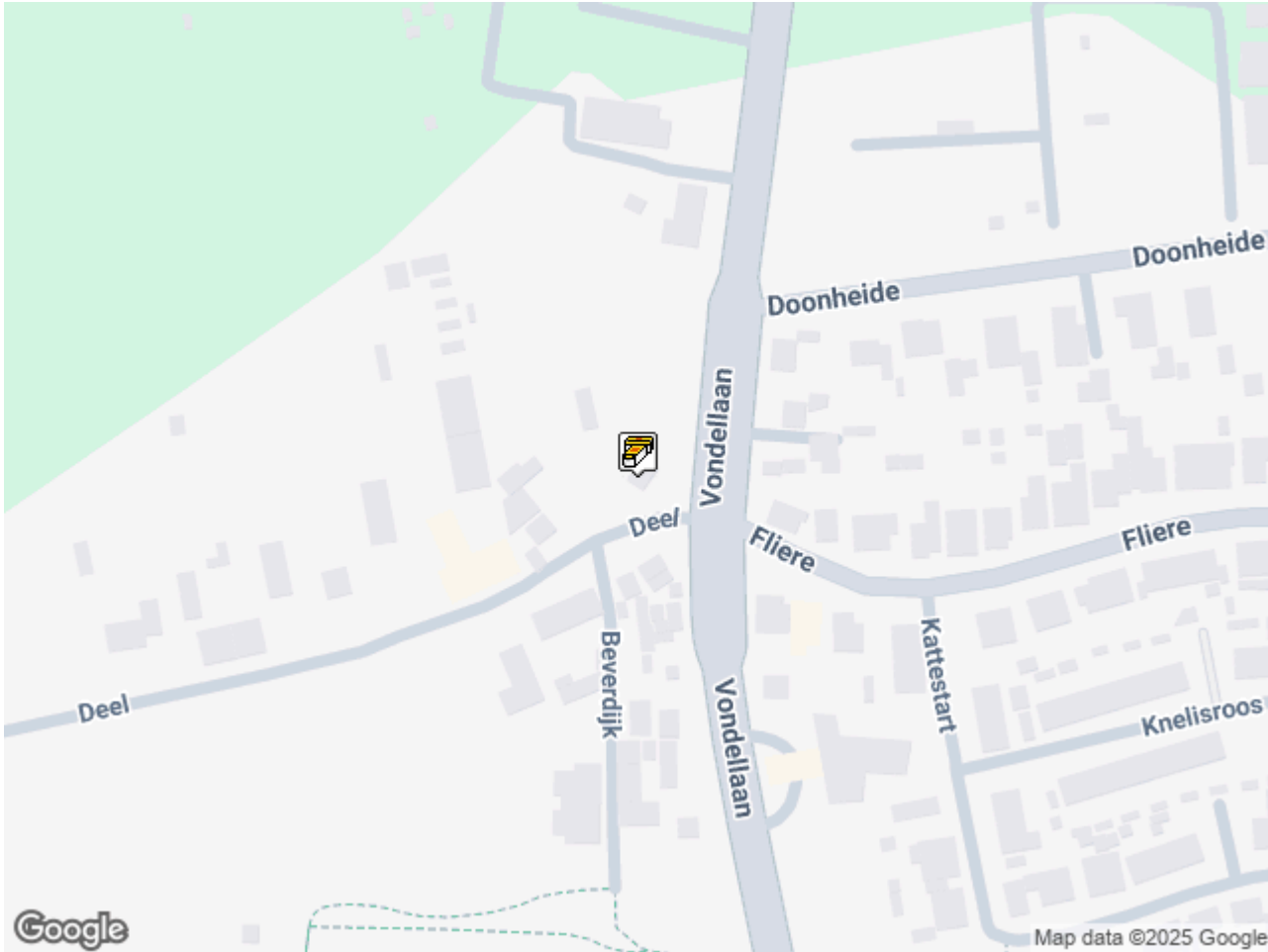
[What are Attributes?](#)

Ticks nearby, Not recommended at night, Not a night cache, No dogs allowed, Picnic tables nearby, Recommended for tourists, Parking nearby, Seasonal access only, Fuel nearby, <1 km hike, Available in winter, Takes less than one hour, Stealth required

Logs

Overview Map

[[640x480](#) | [320x240](#)]



Page Generated On 02/25/2025 03:07:16