

? [CNE25] Gimmert Gist

Placed by: Tedonus

Placed Date: 6-1-2025

N 51° 33.700 E 005° 39.860

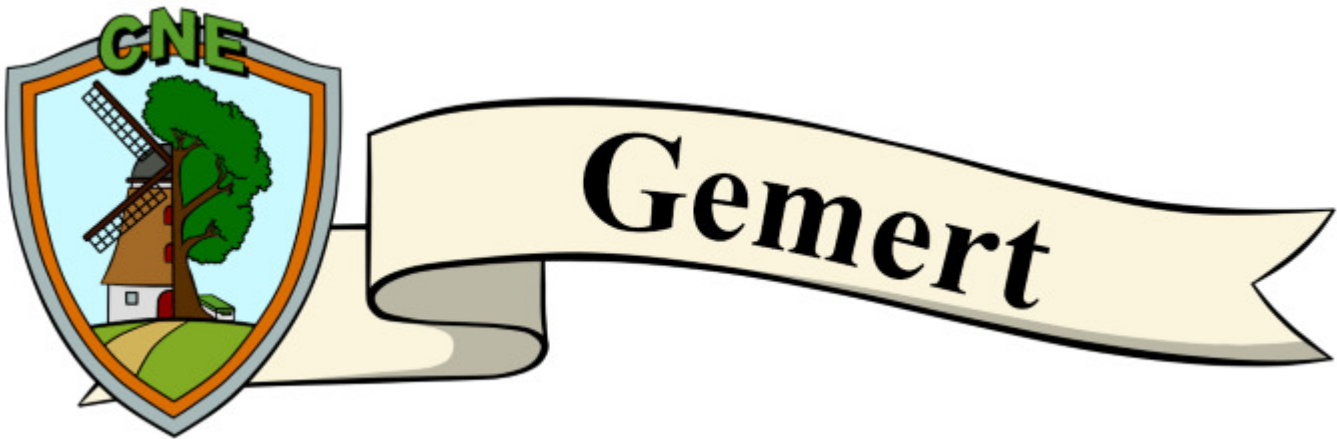
UTM: 31U E 684673 N 5715651

Difficulty: ★★★★★
Terrain: ★★★★★

Size:  (Other)

Log Counts:  4 Post Reviewer Note  3 Temporarily Disable Listing  3 Submit for Review

Long Description



This cache is part of CNE 2025

CNE stands for the culture and nature event. The event took place on March 22, 2025 in Gemert. More information about CNE can be found at: www.cultuurennatuurevent.nl

With this event and these caches we want to show everyone all the beauty that Gemert and surroundings have to offer in terms of culture and nature. We wish you as an organization a lot of fun with these caches!

BvVeen, Tedonus, Pc_Queen, Flash! en TeamThoroCatchers

[CNE25] Gimmert Gist

Gemert is located in the middle of the Burgundian Brabant. We love good food, a nice drink and lots of laughter. This is clearly visible on the Ridderplein in the heart of Gemert. Especially in the summer, the terraces are packed and you can smell the most delicious things everywhere. Since 2017, Gemert has its own beer festival: Gimmert Gist. A super fun day full of tasty and local beer, good food and a lot of fun.

For the Culture and Nature Event Gemert we thought it would be a nice idea to brew our own beer. But before we started, we first wanted to have the perfect label. After many brainstorming sessions, we came up with these six concepts. We are not going any further at the moment, but maybe you see something in it.

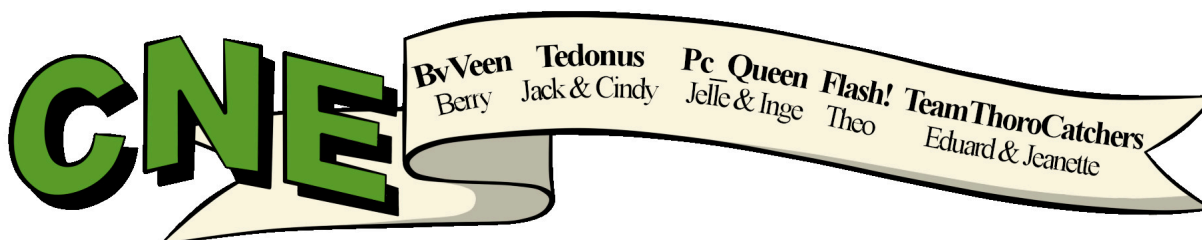




Permission for placing this cache has been granted by the landowner.
Our thanks for this.

This cache is part of a larger series

For a complete list of the rest of these caches we would like to refer you to
www.cultuurennatuurevent.nl/listings2025



Additional Waypoints

	Prefix	Lookup	Name	Coordinate
	FN	FN	Final Location (Final Location)	???

Note:

Cache Attributes

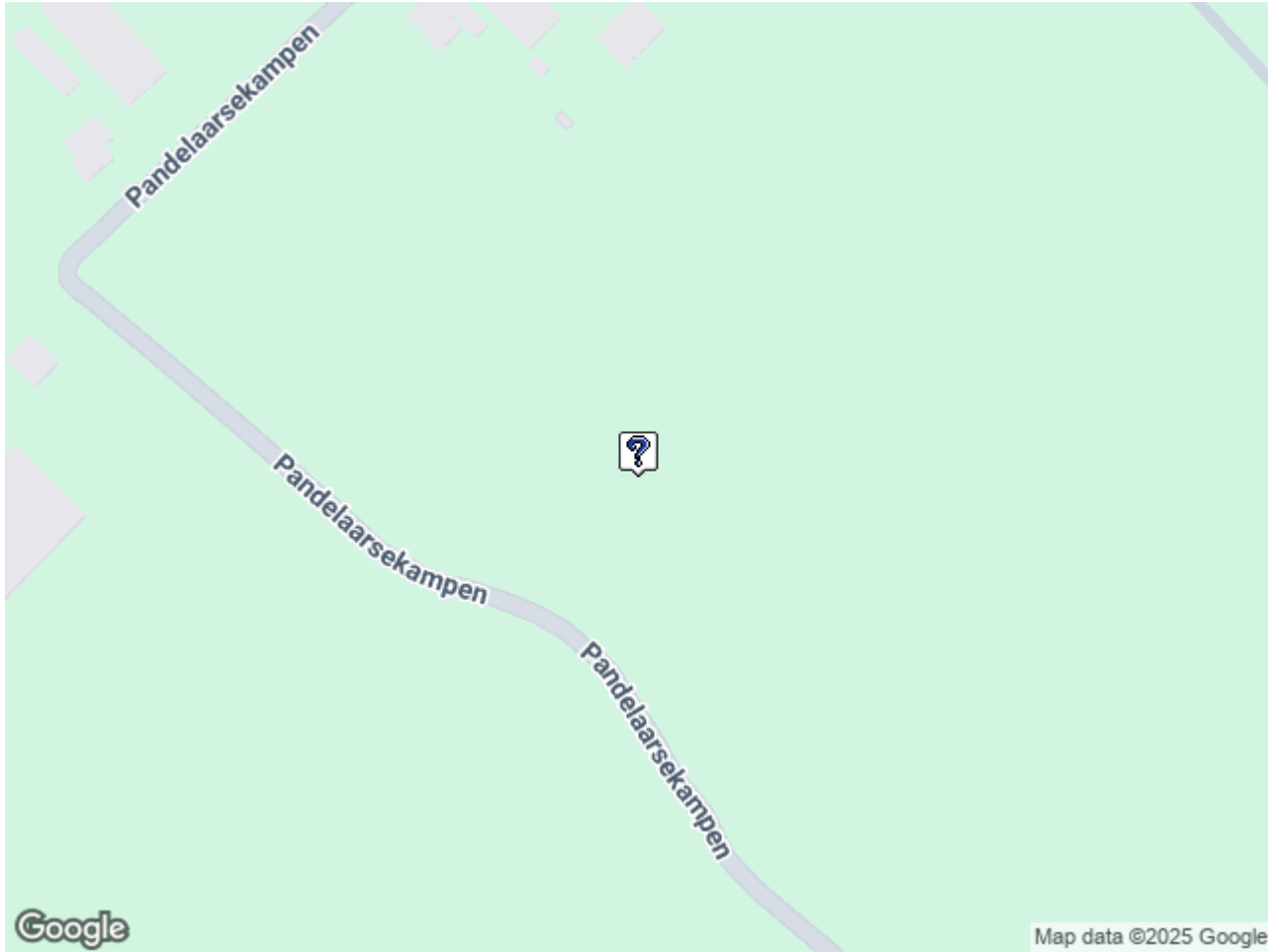


[What are Attributes?](#)

Not available 24/7, Not recommended at night, Food nearby, Bicycles allowed, In private yard (with permission), Drinking water nearby, Parking nearby, Wheelchair accessible, Geocaching.com solution checker enabled, Field puzzle, Stroller accessible

Overview Map

[[640x480](#) | [320x240](#)]



Page Generated On 02/25/2025 03:10:47