

? [CNE25] The Peelrand Fault

Posted by: BvVeen





Posting date: 2025-02-18

N 51° 33.538 E 005° 39.600

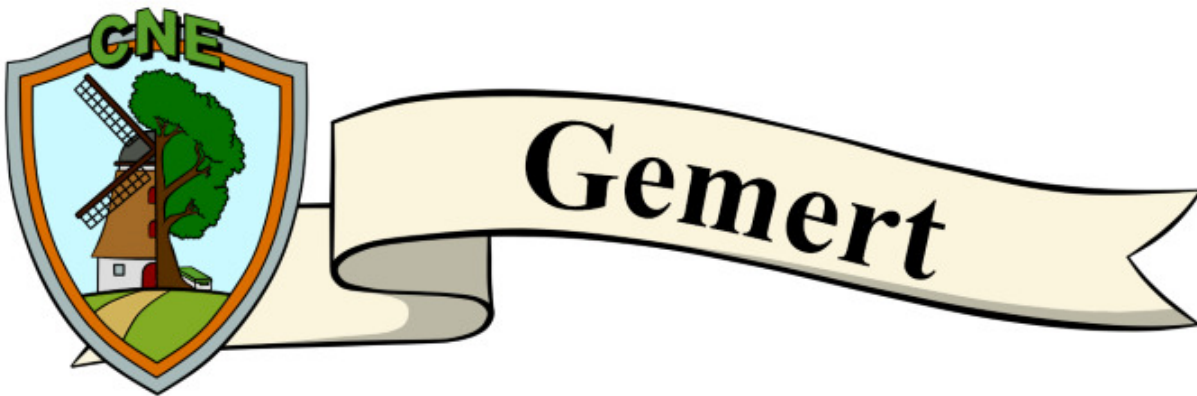
UTM: 31U E 684384 N 5715340

Difficulty: ★★☆☆☆
Terrain: ★★☆☆☆

Size:  (Small)

Number of logs:  1 Write note  4 Post Reviewer Note  3 Temporarily Disable Listing  3 Submit for Review

Extended description



This cache is part of CNE 2025

CNE stands for the Culture and Nature Event. The event took place on March 22, 2025 in Gemert. More information about CNE can be found at: www.cultuurennatuurevent.nl

With this event and these caches we want to show everyone all the beauty that Gemert and surroundings have to offer in terms of culture and nature. As an organization we wish you a lot of fun with these caches!

BvVeen, Tedonus, Pc_Queen, Flash! and TeamThoroCatchers

[CNE25] The Peelrand Fault

The Peelrandbreuk is a fracture in the earth in a relatively soft soil.

This is unique in Europe. The municipality has, in collaboration, designed the GEO park so that everyone can enjoy it.

The most recent earthquake was on 13 April 1992. The peak was approximately 4 km. southwest of Roermond at a depth of 15 km. The earthquake lasted 15 seconds and was felt up to 400 km away. Because the peak of the earthquake was very deep, you could not see much more than a few sand fountains on the surface.



The Peelhorst is the part that goes up and was itself too wet and inaccessible for construction. A typical fracture phenomenon is that the high side is wet, and the low side is dry. The edge zone was attractive. The edges were literally sought out for construction. On the other side of the fracture it was often dry. The area was less suitable for living at that time. Hence the large differences in the landscape. In the Netherlands, the fault runs roughly from Roermond to Oss and separates the higher Peelhorst from the slowly sinking Roerdal Slenk.

Source: Tourist Office Gemert-Bakel

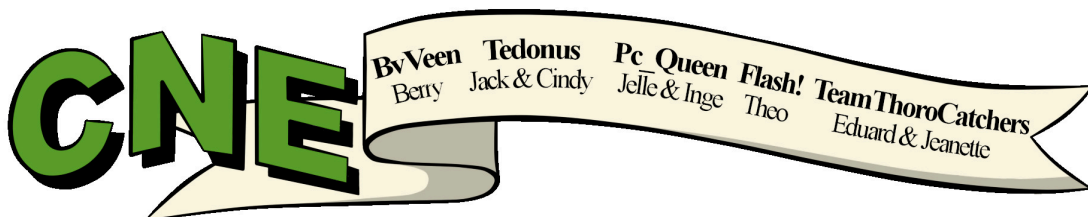
N 51° 32. 18/2 1/1 24/3
E 005° 41. 40/5 54/6 24/4

Permission for placing this cache has been granted by the municipality of Gemert-Bakel. Our thanks for this.



This cache is part of a larger series

For a complete list of the rest of these caches we would like to refer you to www.cultuurennatuurevent.nl/caches-cne-2025/



Extra hints

Puzzle: Can you count?


Cache: Behind it

Decryption key [[Decrypt](#)]

A|B|C|D|E|F|G|H|I|J|K|L|M

N|O|P|Q|R|S|T|U|V|W|X|Y|Z

Additional waypoints

	Prefix	Look up	Name	Coordinate
	FN	FN	Cache (Final Location)	???

Remark: Solve the puzzle in the listing for the coordinates of the cache!

Cache Properties




[What are properties?](#)

Not a night cache, Bicycles allowed, Stroller accessible, Available in winter, Scenic view nearby, Takes less than one hour, Geocaching.com solution checker enabled, Dogs allowed

Logs

Overview map

[[640x480](#) | [320x240](#)]



Generated on 02/18/2025 13:30:21