



[CNE25] The Truttensteeg

Placed by: Tedonus

Placed Date: 6-1-2025

N 51° 32.173 E 005° 43.202

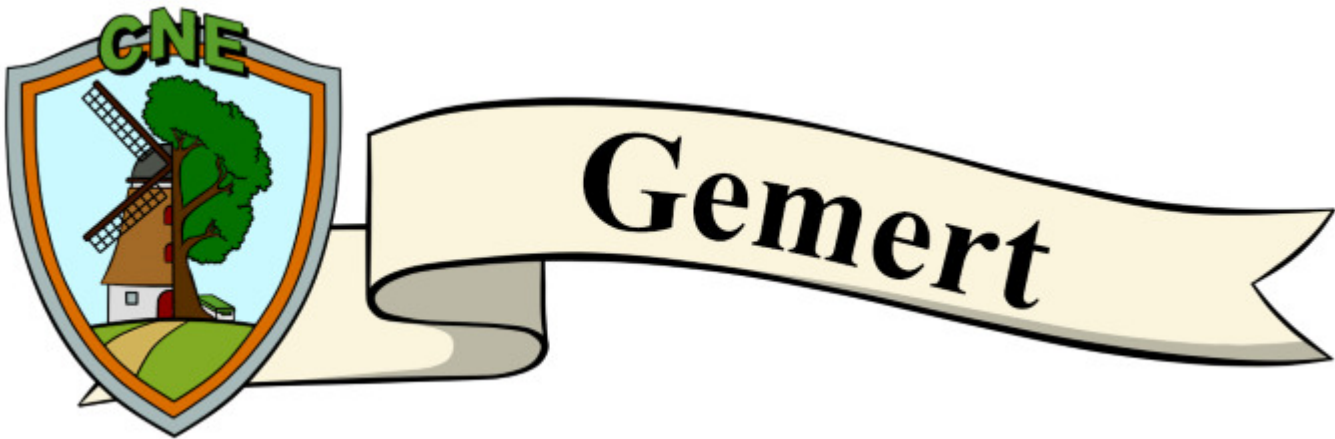
UTM: 31U E 688639 N 5712964

Difficulty: ★★☆☆☆
Terrain: ★★☆☆☆

Size:  (Regular)

Log Counts:  2 Post Reviewer Note  1 Temporarily Disable Listing  1 Submit for Review

Long Description



This cache is part of CNE 2025

CNE stands for the culture and nature event. The event took place on March 22, 2025 in Gemert. More information about CNE can be found at: www.cultuurennatuurevent.nl

With this event and these caches we want to show everyone all the beauty that Gemert and surroundings have to offer in terms of culture and nature. We wish you as an organization a lot of fun with these caches!

BvVeen, Tedonus, Pc_Queen, Flash! en TeamThoroCatchers

[CNE25] The Truttensteeg

The Truttensteeg is a beautiful walking and cycling path just outside De Mortel. It is a special name for a path and it has been around for a long time. In the past, the people of Mortel were warned not to go there. It was a dangerous alley. People 'loved' there, but that was not how it was said. There were beggars, rogues, sluts and all sorts of people who were no good. Nowadays you can walk and cycle here without fear, but the name 'Truttensteeg' has stuck.

Waypoint 1:

Use the sign to determine the projection.
211, 222, 115 m (236-232), 132 °

Waypoint 2:

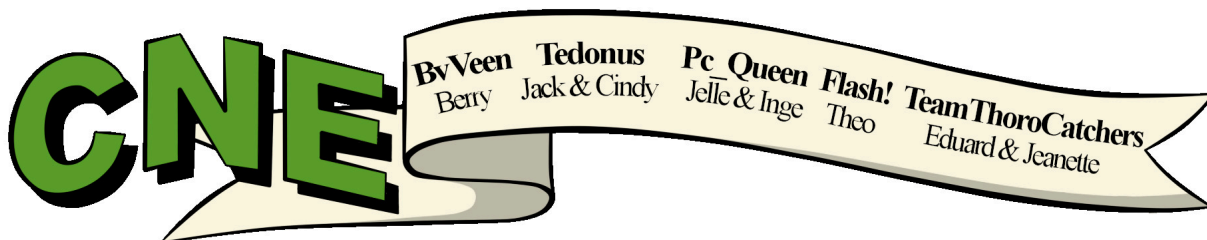
Use the sign to determine the bearing to the cache.
442, 245, 641 m
323, 144, 451 °

Permission for placing this cache has been granted by the municipality of Gemert-Bakel. Our thanks for this.



This cache is part of a larger series

For a complete list of the rest of these caches we would like to refer you to www.cultuurennatuurevent.nl/listings2025









Additional Hints

QR code jnlcbvagf: EJY
 QR code pnpur: QR code ibrg ina rra obbz

Decryption Key [[Decrypt](#)]
 A|B|C|D|E|F|G|H|I|J|K|L|M

 N|O|P|Q|R|S|T|U|V|W|X|Y|Z

Additional Waypoints

	Prefix	Lookup	Name	Coordinate
 	01	01	Waypoint 1 (Virtual Stage)	N 51° 32.173 E 005° 43.202
Note: Use the board to determine the projection. 211, 222, 115 m (236-232), 132 °				
 	02		Waypoint 2 (Virtual Stage)	???
Note: Use the sign to determine the bearing to the cache. 442, 245, 641 m 323, 144, 451 °				
 	FN	FN	Final (Final Location)	???
Note:				

Cache Attributes



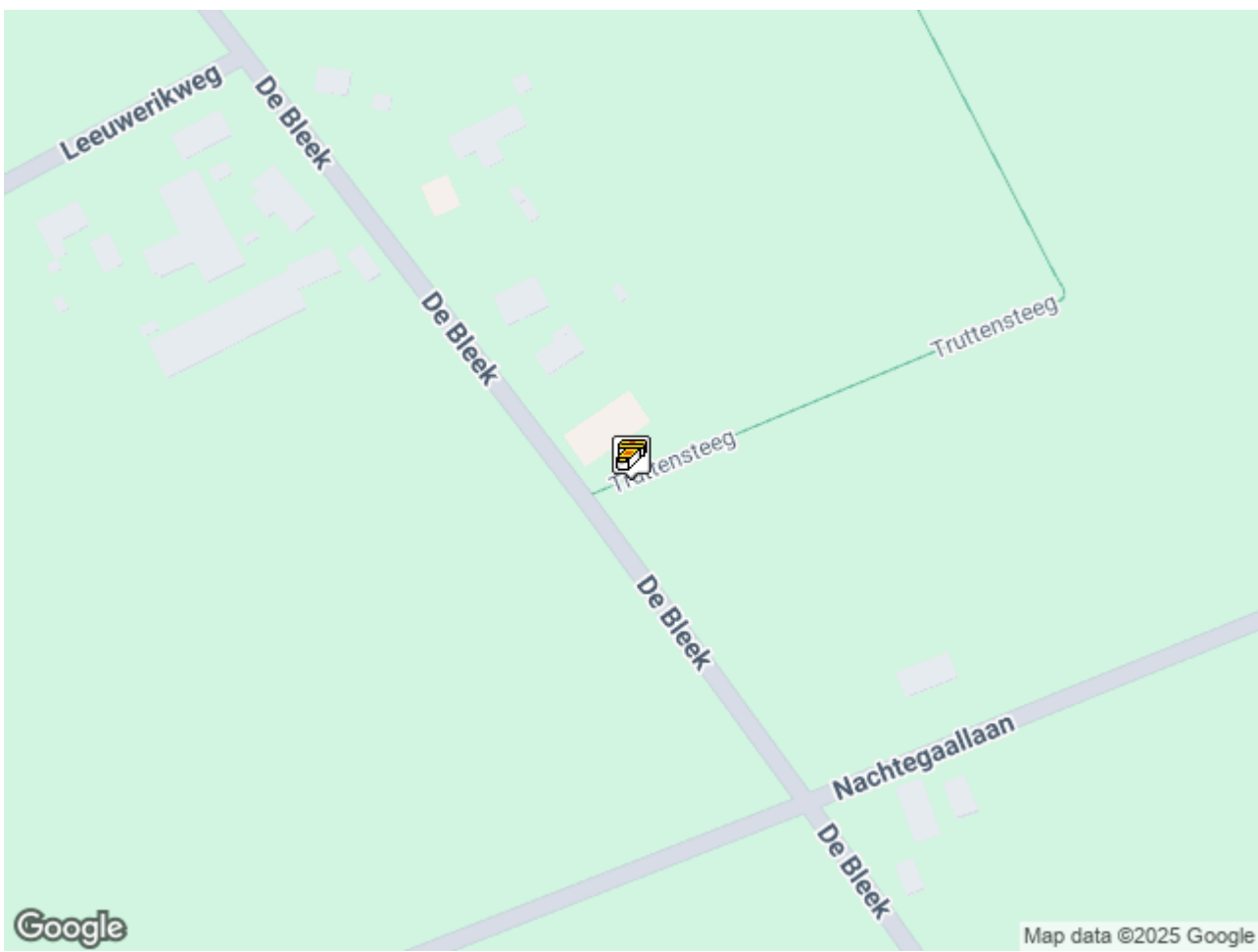
[What are Attributes?](#)

Thorns nearby, Ticks nearby, Not available 24/7, >1 km hike, Bicycles allowed, Recommended for tourists, Livestock nearby, Parking nearby, Stroller accessible, Recommended for kids, Picnic tables nearby, Scenic view nearby

Logs

Overview Map

[[640x480](#) | [320x240](#)]



Page Generated On 02/25/2025 03:13:16

Copyright © 2000-2025 [Groundspeak Inc.](#) All Rights Reserved.
Designated trademarks and brands are the property of their respective owners.
Use of this Web site constitutes acceptance of the [Groundspeak Terms of Use.](#)