

? [CNE25] The Border Post

Placed by: Tedonus

Placed Date: 6-1-2025

N 51° 33.619 E 005° 39.375

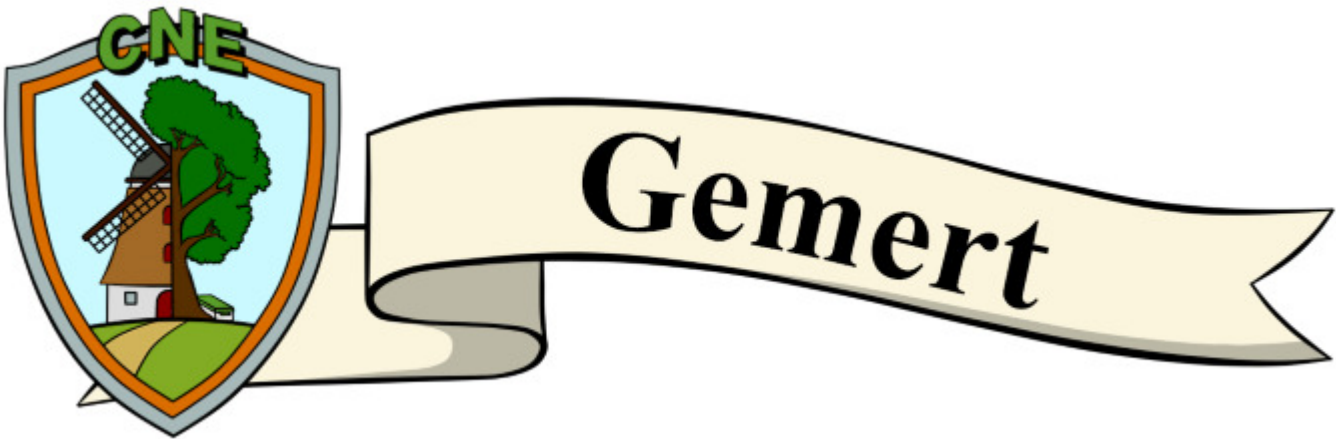
UTM: 31U E 684119 N 5715481

Difficulty: ★★★★★
Terrain: ★★★★★

Size:  (Other)

Log Counts:  2 Post Reviewer Note  1 Temporarily Disable Listing  1 Submit for Review

Long Description



This cache is part of CNE 2025

CNE stands for the culture and nature event. The event took place on March 22, 2025 in Gemert. More information about CNE can be found at: www.cultuurennatuurevent.nl

With this event and these caches we want to show everyone all the beauty that Gemert and surroundings have to offer in terms of culture and nature. We wish you as an organization a lot of fun with these caches!

BvVeen, Tedonus, Pc_Queen, Flash! en TeamThoroCatchers

[CNE25] The Border Post

In the past, you didn't have a GPS to indicate the border of a village, municipality or province. This was then determined on maps and in the country with markers. A notch in a tree, a cut stone or a wooden pole stood on the border.

In September 1300, Duke Jan II of Brabant granted a gemeijnt to the inhabitants of Erp. They now had the right to use the wastelands around the village. In December of the same year, the inhabitants of Rixtel, Aarle and Beek also received this gemeijnt. Of course, they had to pay taxes for it, but the land was of great importance. The entire country was gradually divided up, but the borders were only vague. An important border point was in Kerveheester, where you could cross the Kleine Aa. From the 17th century, a tree with the border carved into it stood here. This tree was replaced by a wooden post in the 18th century. a real border post. It stood here for centuries, until 1933. Then the land changed dramatically due to the land consolidation. The Kleine Aa was also moved, although the border remained. On October 24, 2021, a new replica of this border post was placed.

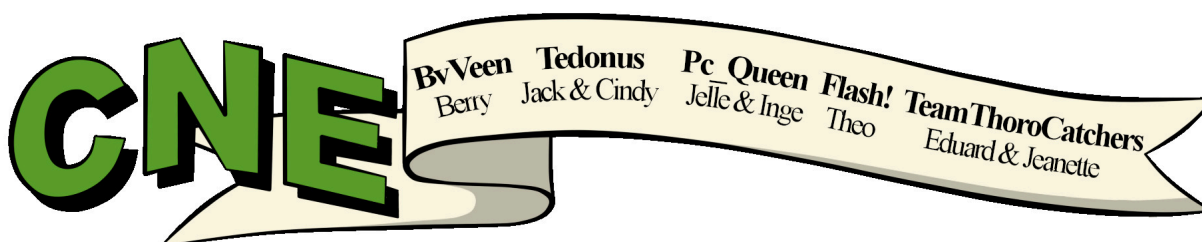
But where is this pole now? This boundary stone is called Kerveheester and is exactly on the village border of Boerdonk and Beek en Donk. This is also the municipal border between Laarbeek and Meijerijstad. If you think you know it, fill it in the checker to find the location of the cache.



Permission for placing this cache has been granted by the municipality of Laarbeek. Our thanks for this.

This cache is part of a larger series

For a complete list of the rest of these caches we would like to refer you to www.cultuurennatuurevent.nl/listings2025



Cache Attributes



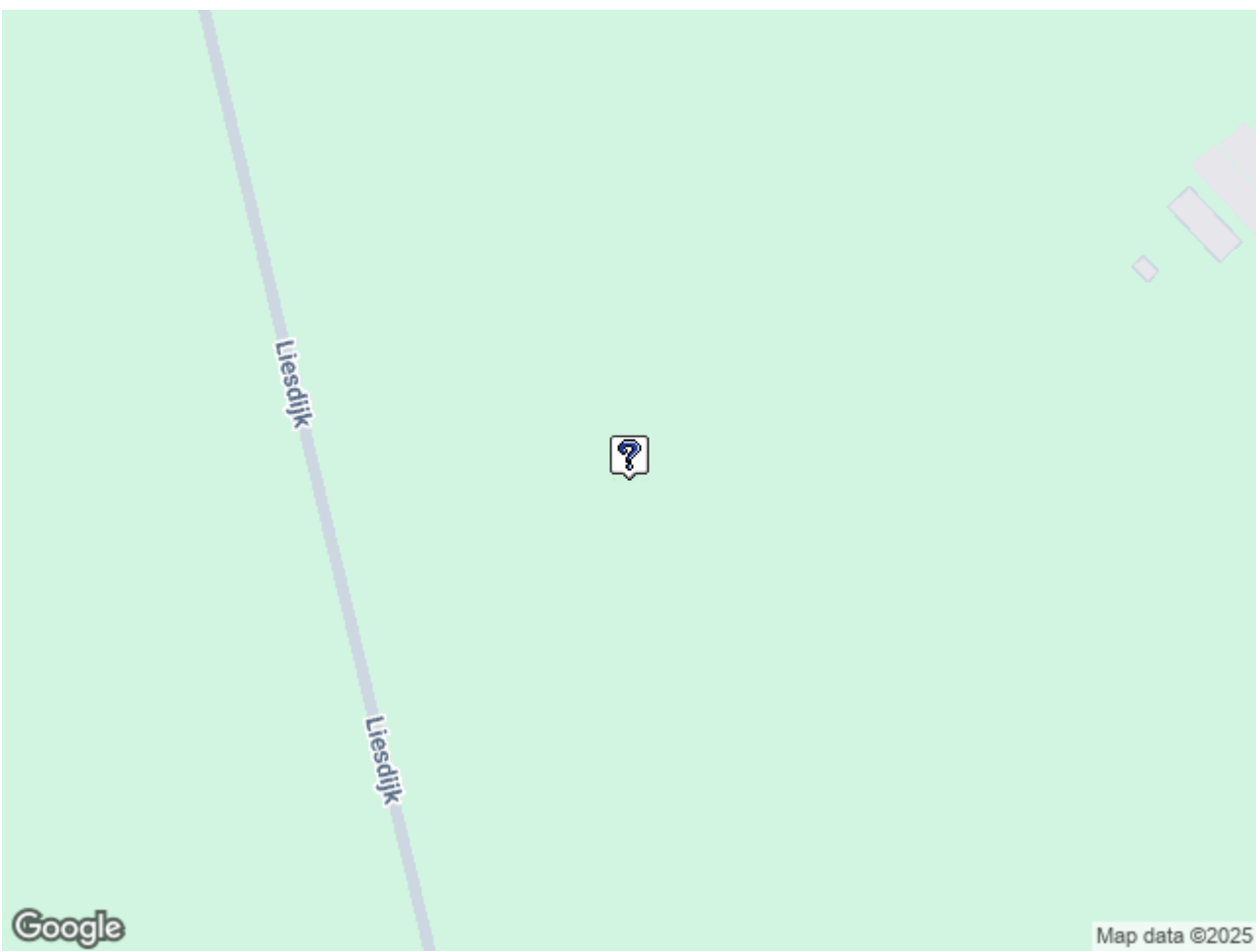
[What are Attributes?](#)

Bicycles allowed, Available 24/7, Recommended for tourists, Seasonal access only, Available in winter, Takes less than one hour, Stealth required, Picnic tables nearby, Park and grab, Dogs allowed

Logs

Overview Map

[[640x480](#) | [320x240](#)]



Page Generated On 02/25/2025 03:04:01

Copyright © 2000-2025 [Groundspeak Inc.](#) All Rights Reserved.
Designated trademarks and brands are the property of their respective owners.
Use of this Web site constitutes acceptance of the [Groundspeak Terms of Use.](#)