



[CNE25] The Blue Gate

Placed by: Tedonus

Placed Date: 6-1-2025

N 51° 32.998 E 005° 38.380

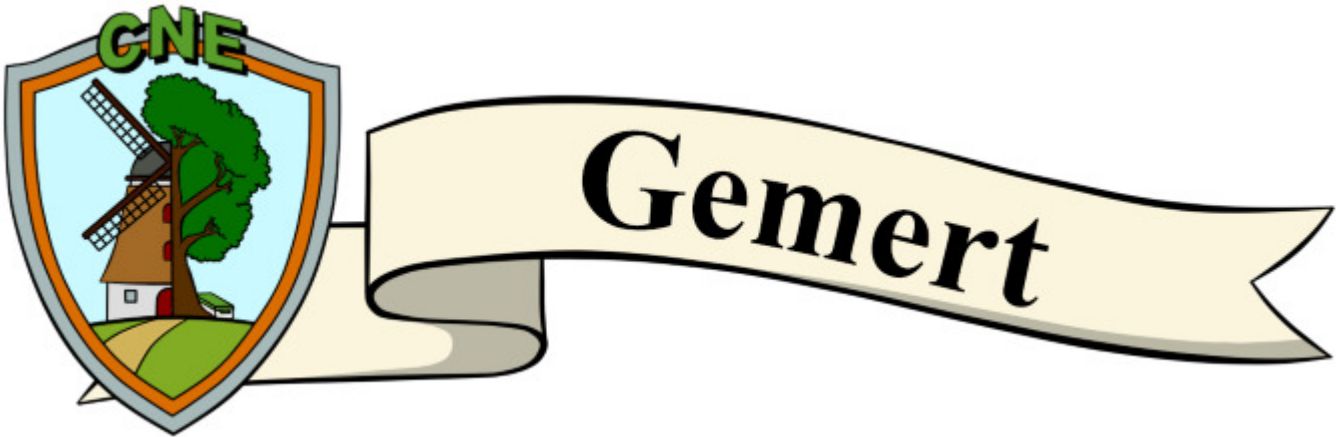
UTM: 31U E 683011 N 5714288

Difficulty: ★★★★★
Terrain: ★★★★★

Size: (Other)

Log Counts: 2 Post Reviewer Note 1 Temporarily Disable Listing 1 Submit for Review

Long Description



This cache is part of CNE 2025

CNE stands for the culture and nature event. The event took place on March 22, 2025 in Gemert. More information about CNE can be found at: www.cultuurennatuurevent.nl


With this event and these caches we want to show everyone all the beauty that Gemert and surroundings have to offer in terms of culture and nature. We wish you as an organization a lot of fun with these caches!

BvVeen, Tedonus, Pc_Queen, Flash! en TeamThoroCatchers

[CNE25] The Blue Gate

In this green and water-rich area between Beek en Donk and Gemert you can see how we collect water for wet and dry times. Since 2018, an innovative water storage and water holding facility has been located here, which also makes meadow birds and fish such as the large mud creeper happy. Walk or cycle through this water-rich area or enjoy the view from the lookout tower. If you like playing with water, there is a special pedal boat with which you can pump water from the storage into the holding facility yourself.

With this multi of a few kilometers you walk past all these beautiful places in De Blauwe Poort. We hope you have a lot of fun.



Waypoint 1.

Question:

You will find a 5-digit number here.

Answer is ABCDE

Waypoint 2.

Question:

How many red circles do you count here.

Answer is F

Waypoint 3.

Question:

What is the number of letters on the board.

Answer is G

Waypoint 4.

Question:

What is the value of the last letter of the code.

Answer is H

Waypoint 5.

Question:

You see a bird in a red circle here. Take the number of letters in the name.

Answer is I

Waypoint 6.

Question:

What is the highest possible water level

Answer is JKLM

After finding all the answers you can make the following calculation for the final cache:

$E51^{\circ}3(EA).(LJ)(F+K)(B+J)$

$E005^{\circ}3(I-G+H).(DA)(A*L)(M+C)$

Graag willen wij je vragen om goed te letten op de **openstellingsborden**, o.a. de volgende regels zijn van belang:

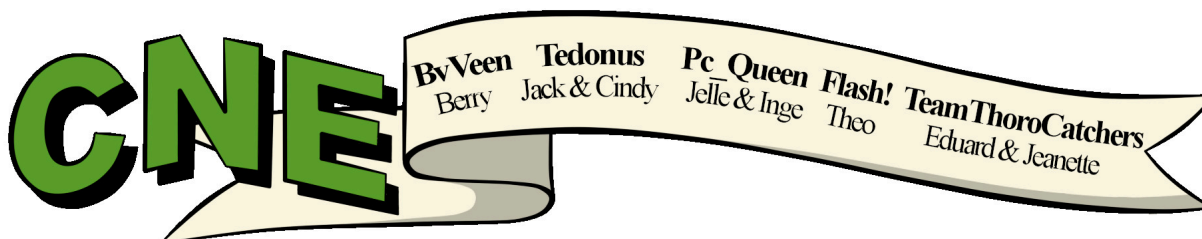
- Welkom tussen zonsopgang en zonsondergang
- Fietsen is niet toegestaan
- Honden aangelijnd

Onze dank gaat uit naar Staatsbosbeheer, voor het verlenen van toestemming voor deze cache!



Deze cache is onderdeel van een grotere serie

Voor een volledige lijst van de rest van deze caches willen we u graag doorverwijzen naar www.cultuurennatuurevent.nl/listings2025



Additional Hints










lbtryevwx

Additional Waypoints

Decryption Key [[Decrypt](#)]

A|B|C|D|E|F|G|H|I|J|K|L|M

N|O|P|Q|R|S|T|U|V|W|X|Y|Z

	Prefix	Lookup	Name	Coordinate
	01		Waypoint 1 (Virtual Stage)	N 51° 33.005 E 005° 38.348
	Note: Je vind hier een 5-cijferig getal. Antwoord is ABCDE			
	02		Waypoint 2 (Virtual Stage)	N 51° 33.077 E 005° 38.074
	Note: Hoeveel rode cirkels tel je hier. Antwoord is F			
	03		Waypoint 3 (Virtual Stage)	N 51° 33.150 E 005° 37.792
	Note: Wat is het aantal letters op het bord. Antwoord is G			
	04		Waypoint 4 (Virtual Stage)	N 51° 33.206 E 005° 37.984
	Note: Wat is de waarde van de laatste letter van de code. Antwoord is H			
	05		Waypoint 5 (Virtual Stage)	N 51° 33.126 E 005° 38.141
	Note: Je ziet hier een vogel in een rode cirkel. Neem het aantal letters van de naam. Antwoord is I			
	06		Waypoint 6 (Virtual Stage)	N 51° 33.171 E 005° 38.271
	Note: Wat is de hoogst mogelijke waterstand Antwoord is JKLM			
	FN	FN	Eind (Final Location)	???
	Note: After finding all the answers you can make the following calculation for the final cache: E51°3(E-A).(L-J)(F+K)(B+J) E005°3(I-G+H).(D-A)(A*L)(M+C)			
		P0	P0	Parking (Parking Area)
	Note:			

Cache Attributes



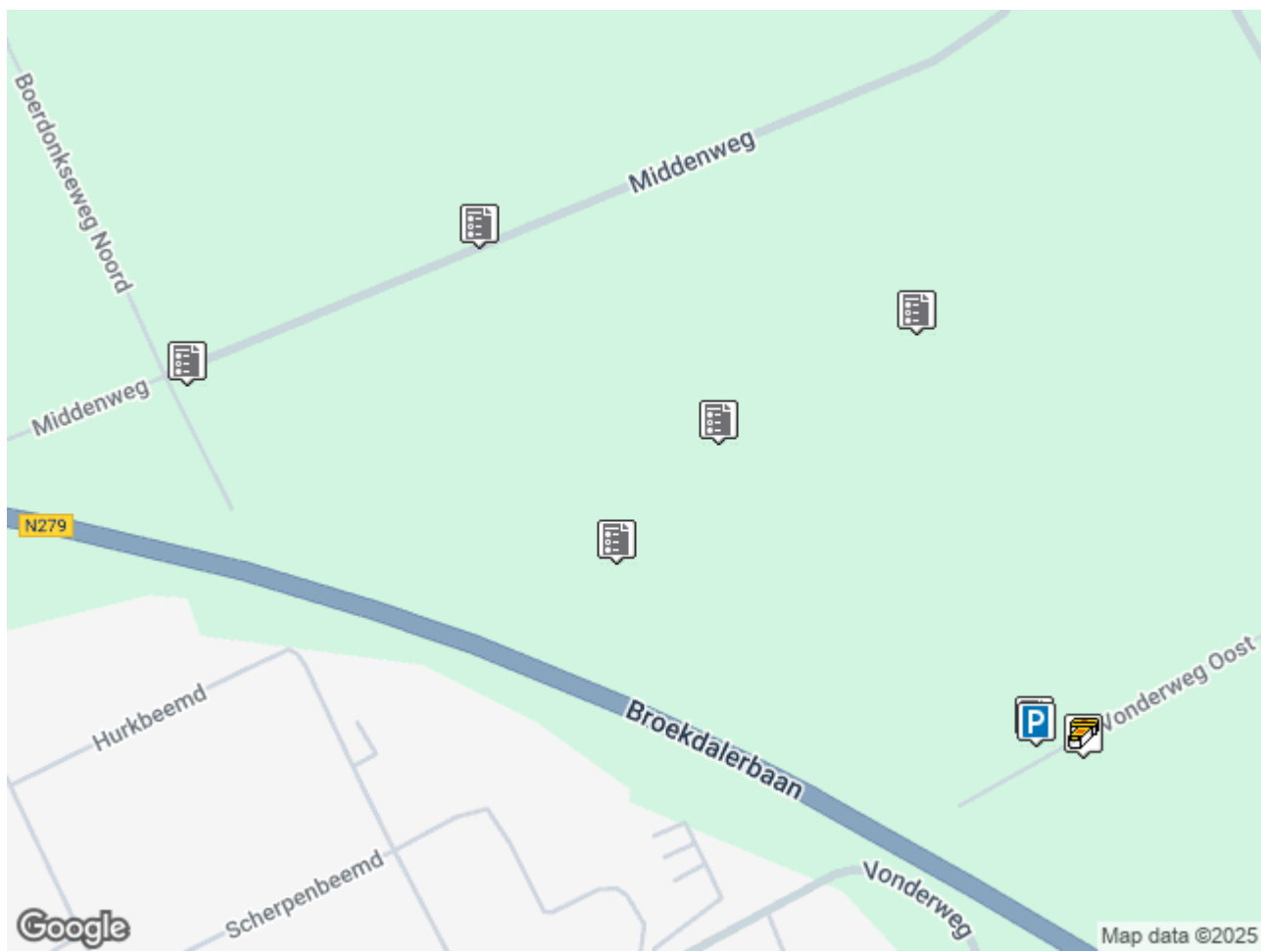
[What are Attributes?](#)

Thorns nearby, Ticks nearby, Not available 24/7, Not recommended at night, Not wheelchair accessible, Not stroller accessible, 1 km–10 km hike, Recommended for tourists, Scenic view nearby, Parking nearby, Dogs allowed

Logs

Overview Map

[[640x480](#) | [320x240](#)]



Page Generated On 02/16/2025 14:50:10

Copyright © 2000-2025 [Groundspeak Inc.](#) All Rights Reserved.
Designated trademarks and brands are the property of their respective owners.
Use of this Web site constitutes acceptance of the [Groundspeak Terms of Use.](#)