



[CNE25] Sailing on the Snelle Loop

Placed by: Tedonus

Placed Date: 31-1-2025

N 51° 33.198 E 005° 39.574

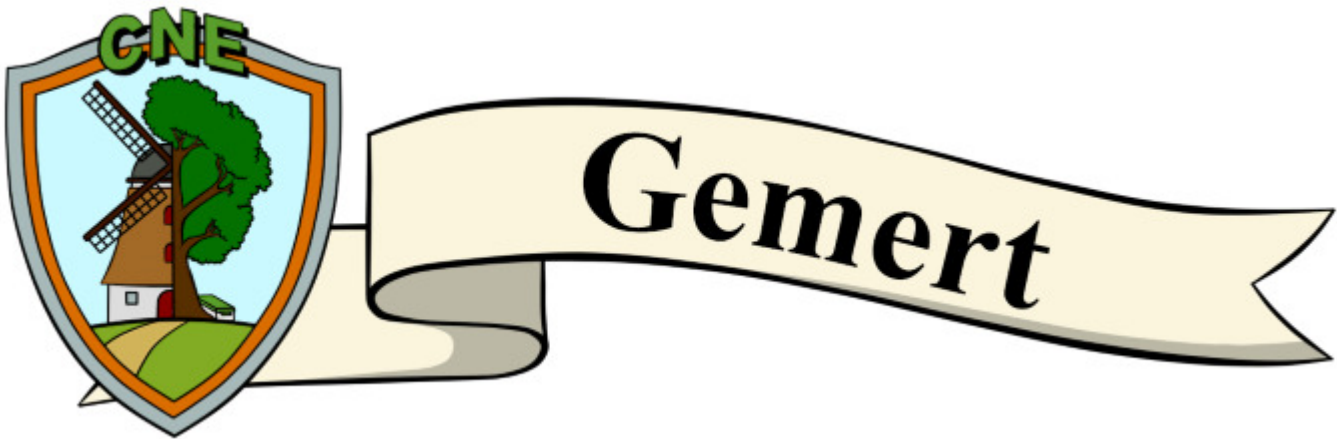
UTM: 31U E 684377 N 5714709

Difficulty: ★★☆☆☆
Terrain: ★★★★★

Size: (Small)

Log Counts: 2 Post Reviewer Note 1 Temporarily Disable Listing 1 Submit for Review

Long Description



This cache is part of CNE 2025

CNE stands for the culture and nature event. The event took place on March 22, 2025 in Gemert. More information about CNE can be found at: www.cultuurennatuurevent.nl

With this event and these caches we want to show everyone all the beauty that Gemert and surroundings have to offer in terms of culture and nature. We wish you as an organization a lot of fun with these caches!

BvVeen, Tedonus, Pc_Queen, Flash! en TeamThoroCatchers

[CNE25] Sailing on the Snelle Loop

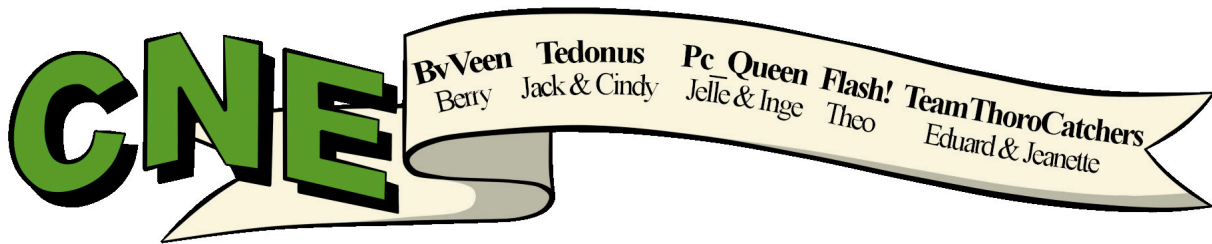
The Snelle Loop is a short stream that flows past Gemert. Most of the streams in the area have been straightened thanks to land consolidation, but that does not apply to this stream. The Snelle Loop was dug there by people in the fourteenth century. It served as a landwehr, or an old defense line. The Snelle Loop begins at Milheeze when it splits off from the Defense Canal. At Milheeze, the Esperloop splits off and then merges again in Gortel. From there, the Snelle Loop flows between Gemert and Beek en Donk to reach the Aa. We are now standing on this last part. From this bridge, go into the water and sail a bit along the fields. Or go in search of this cache, which you can only reach from the water. Have fun and be careful. Everything is at your own risk.

Permission for placing this cache has been granted by the municipality of Laarbeek.
Our thanks for this.





This cache is part of a larger series

For a complete list of the rest of these caches we would like to refer you to
www.cultuurennatuurevent.nl/listings2025



Additional Waypoints

	Prefix	Lookup	Name	Coordinate
 	01		Parking (Parking Area)	N 51° 33.196 E 005° 39.563
Note:	Pull over here and pay attention. People can drive fast here.			

Cache Attributes



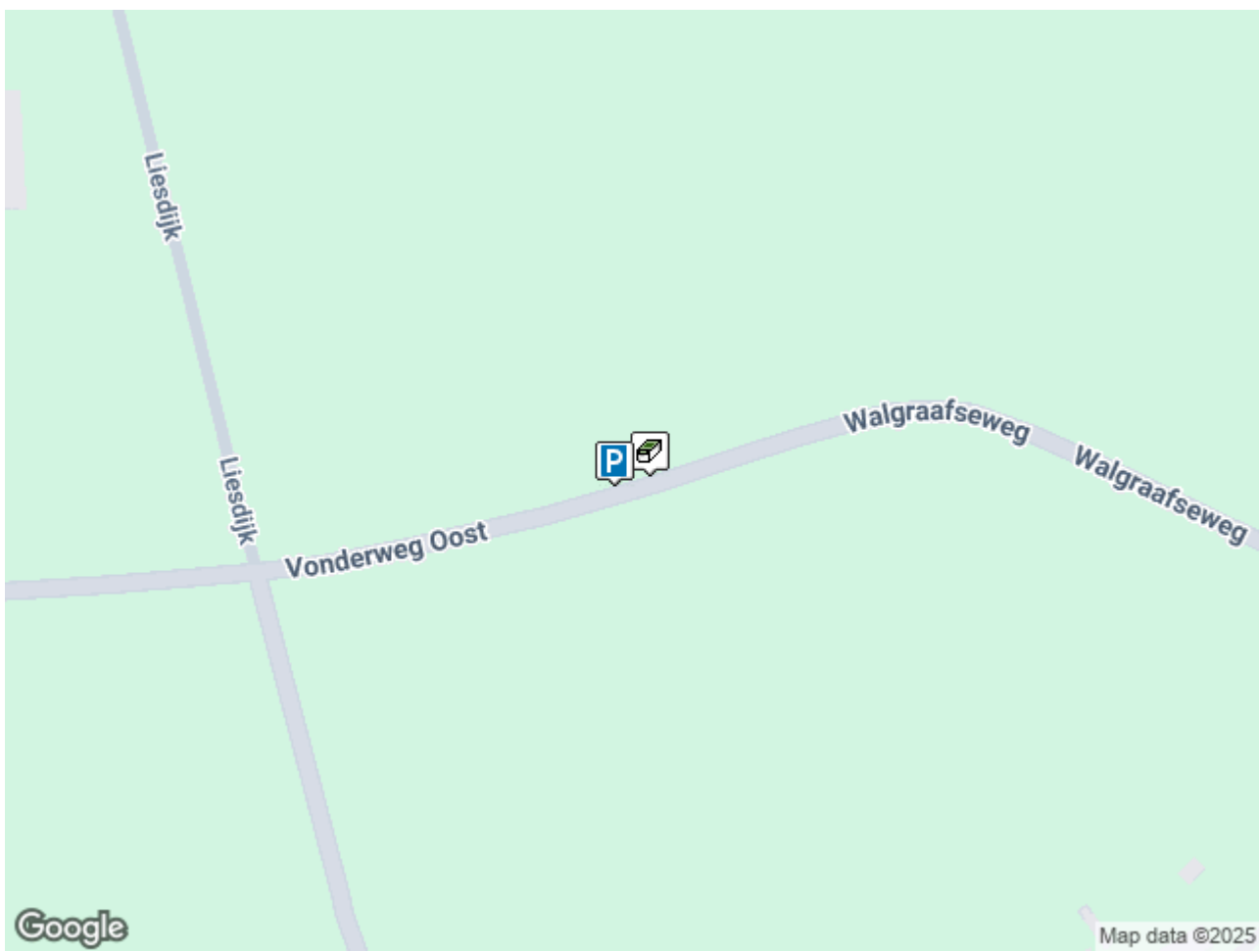
[What are Attributes?](#)

Dangerous area, Boat required, Special tool required, Not available 24/7, Not wheelchair accessible, Teamwork cache, May require swimming, Parking nearby, <1 km hike

Logs

Overview Map

[[640x480](#) | [320x240](#)]



Page Generated On 02/25/2025 12:39:32

Copyright © 2000-2025 [Groundspeak Inc.](#) All Rights Reserved.
Designated trademarks and brands are the property of their respective owners.
Use of this Web site constitutes acceptance of the [Groundspeak Terms of Use.](#)