

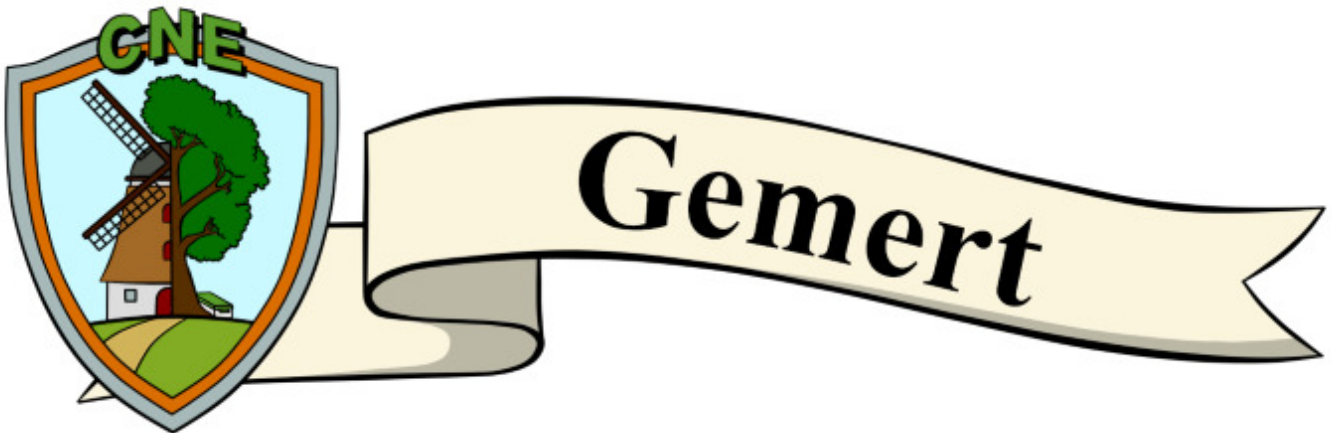
 **[CNE25] Just a spot in Gemert**

Posted by: TeamThoroCatchers

Posted Date: 01/12/2025

N 51° 34.124 E 005° 40.014

UTM: 31U E 684823 N 5716443

Difficulty: ★★☆☆☆
Terrain: ★★☆☆☆Size:  (Micro)Log Counts:  1 Post Reviewer Note  1 Temporarily Disable Listing  1 Submit for Review**Long Description****This cache is part of CNE 2025**

CNE stands for the culture and nature event. The event took place on March 22, 2025 in Gemert. More information about CNE can be found at: www.cultuurennatuurevent.nl

With this event and these caches we want to show everyone all the beauty that Gemert and surroundings have to offer in terms of culture and nature. As an organization we wish you a lot of fun with these caches!

BvVeen, Tedonus, Pc_Queen, Flash! and TeamThoroCatchers

[CNE25] Just a spot in Gemert



Somewhere on the edge of Gemert, just outside the hustle and bustle of the village, there is a simple picnic bench. It is somewhat hidden behind some trees, just right to offer a wide view over the vast meadows. Here, between the rustling of the wind and the trees, the singing of the skylarks, time seems to stand still for a moment.

On a sunny day you can see the sheep lying lazily in the grass, while the wind gently blows through the stalks. In the distance, the church tower of Gemert stands out against the sky, a familiar beacon in the Brabant landscape. Cyclists and hikers often take a break here, sink down on the bench and grab a sandwich from their bag. A moment of rest, a moment of breathing, while the clouds slowly drift by.

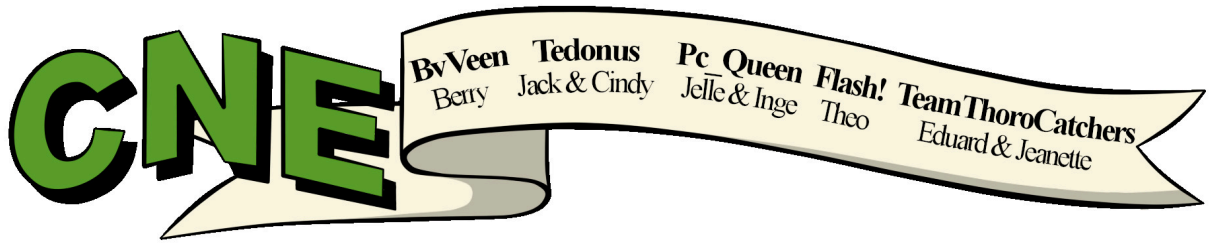
In the evening, when the sun is low, the sky turns orange and purple and this place becomes even more magical. A place without frills and fuss, but that is exactly what makes it so special. A place to be quiet for a while and just enjoy the moment.

**Permission for placing this cache has been granted by the municipality of Gemert-Bakel.
Our thanks for this.**



This cache is part of a larger series

For a complete list of the rest of these caches we would like to refer you to
www.cultuurennatuurevent.nl/caches-cne-2025/



Additional Hints

mvwxnag ebbq/jvg

Decryption Key [[Decrypt](#)]

Additional Waypoints

A|B|C|D|E|F|G|H|I|J|K|L|M

 N|O|P|Q|R|S|T|U|V|W|X|Y|Z

	Prefix	Lookup	Name	Coordinate
	P0	P0	Parking (Parking Area)	N 51° 34.121 E 005° 40.016
Note:				
	P1	P1	parking_museum (Parking Area)	N 51° 33.897 E 005° 40.082
Note:				

Cache Attributes



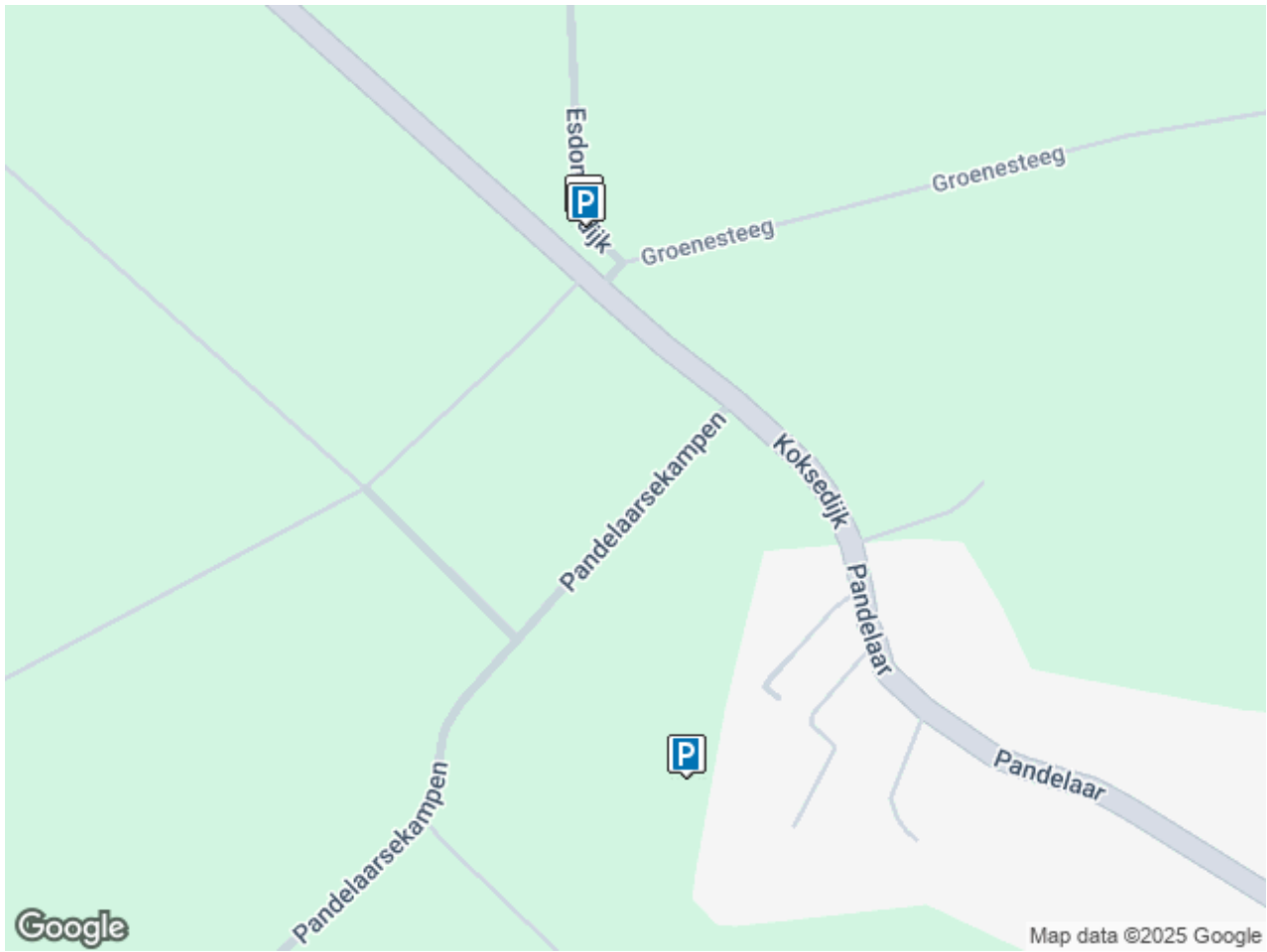
[What are Attributes?](#)

Bicycles allowed, Picnic tables nearby, Recommended for tourists, Wheelchair accessible, Livestock nearby, Park and grab, Available in winter, Available 24/7, Takes less than one hour, Recommended for kids, Stroller accessible, Stealth required, Dogs allowed

Logs

Overview Map

[[640x480](#) | [320x240](#)]



Page Generated On 02/16/2025 13:33:37

Copyright © 2000-2025 [Groundspeak Inc.](#) All Rights Reserved.
Designated trademarks and brands are the property of their respective owners.
Use of this Web site constitutes acceptance of the [Groundspeak Terms of Use](#) .