

? [CNE25] River Aa

Posted by: TeamThoroCatchers

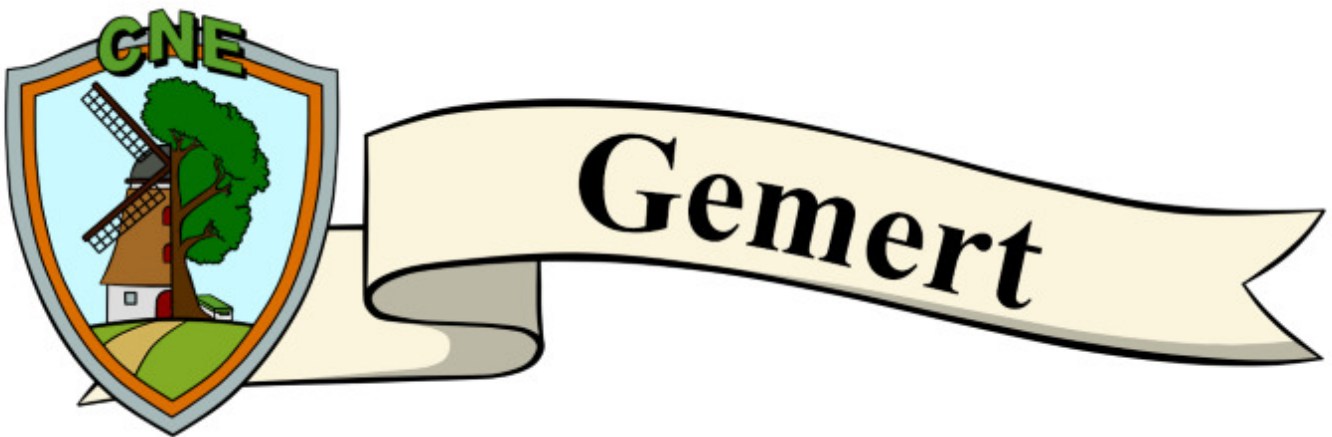
Posted Date: 01/13/2025

N 51° 33.560 E 005° 39.730

UTM: 31U E 684533 N 5715386

Difficulty: ★★☆☆☆
Terrain: ★★☆☆☆Size:  (Small)Log Counts:  1 Post Reviewer Note  1 Temporarily Disable Listing  1 Submit for Review

Long Description



This cache is part of CNE 2025

CNE stands for the culture and nature event. The event took place on March 22, 2025 in Gemert. More information about CNE can be found at: www.cultuurennatuurevent.nl

With this event and these caches we want to show everyone all the beauty that Gemert and surroundings have to offer in terms of culture and nature. As an organization we wish you a lot of fun with these caches!

BvVeen, Tedonus, Pc_Queen, Flash! and TeamThoroCatchers

[CNE25] River Aa

The Secret of the Aa

Sven cycled along the river Aa at Beek en Donk. The sun was shining and the water was lapping quietly along the banks. This was his favorite place to relax after school. But today was different. Today he had a mysterious puzzle with him in his backpack.

He had received this at the #CNE event at the Boerenbondsmuseum with the words: "If you follow the river, you will find something special". Curious, Sven stopped at a small bridge, parked his bike and scanned the code with his mobile phone.


"Solve the puzzle and find the treasure"

Sven started to do the puzzle and quickly found the solution. He knew exactly which place was meant. A few hundred meters away stood a tree with a hollow in it. He jumped up and started walking.

At the tree he looked around, nothing special. Until something caught his eye..... His heart beat faster as he opened it. Inside was a logbook and there was also a piece of text:

"This place has been our secret treasure trove of memories for generations. Now it is yours too. Fill the book with your adventures at the Aa".

Sven smiled. He would come back here often to visit the place.

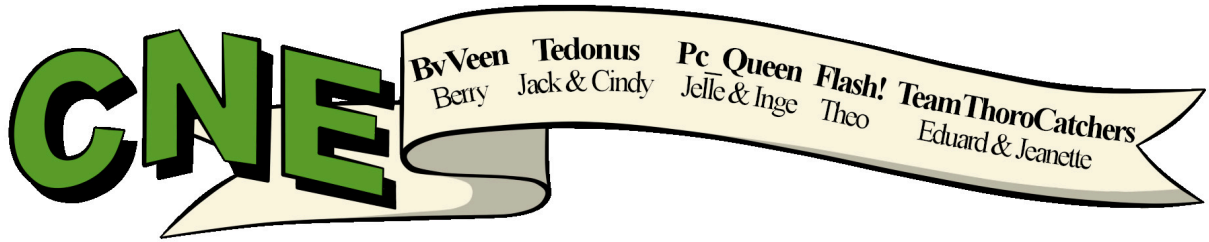


**Permission for placing this cache has been granted by the municipality of Gemert-Bakel.
Our thanks for this.**



This cache is part of a larger series

For a complete list of the rest of these caches we would like to refer you to www.cultuurennatuurevent.nl/caches-cne-2025/




Additional Hints

oww ang jrre qennt ynnemra bs ubtr jnaqryfpubrara,
qvg ibbexbzig anggr ibrga.

Decryption Key [[Decrypt](#)]
A|B|C|D|E|F|G|H|I|J|K|L|M

N|O|P|Q|R|S|T|U|V|W|X|Y|Z

Additional Waypoints

	Prefix	Lookup	Name	Coordinate
 	P0	P0	Parking_Geoart (Parking Area)	N 51° 33.897 E 005° 40.082

Note:

Cache Attributes



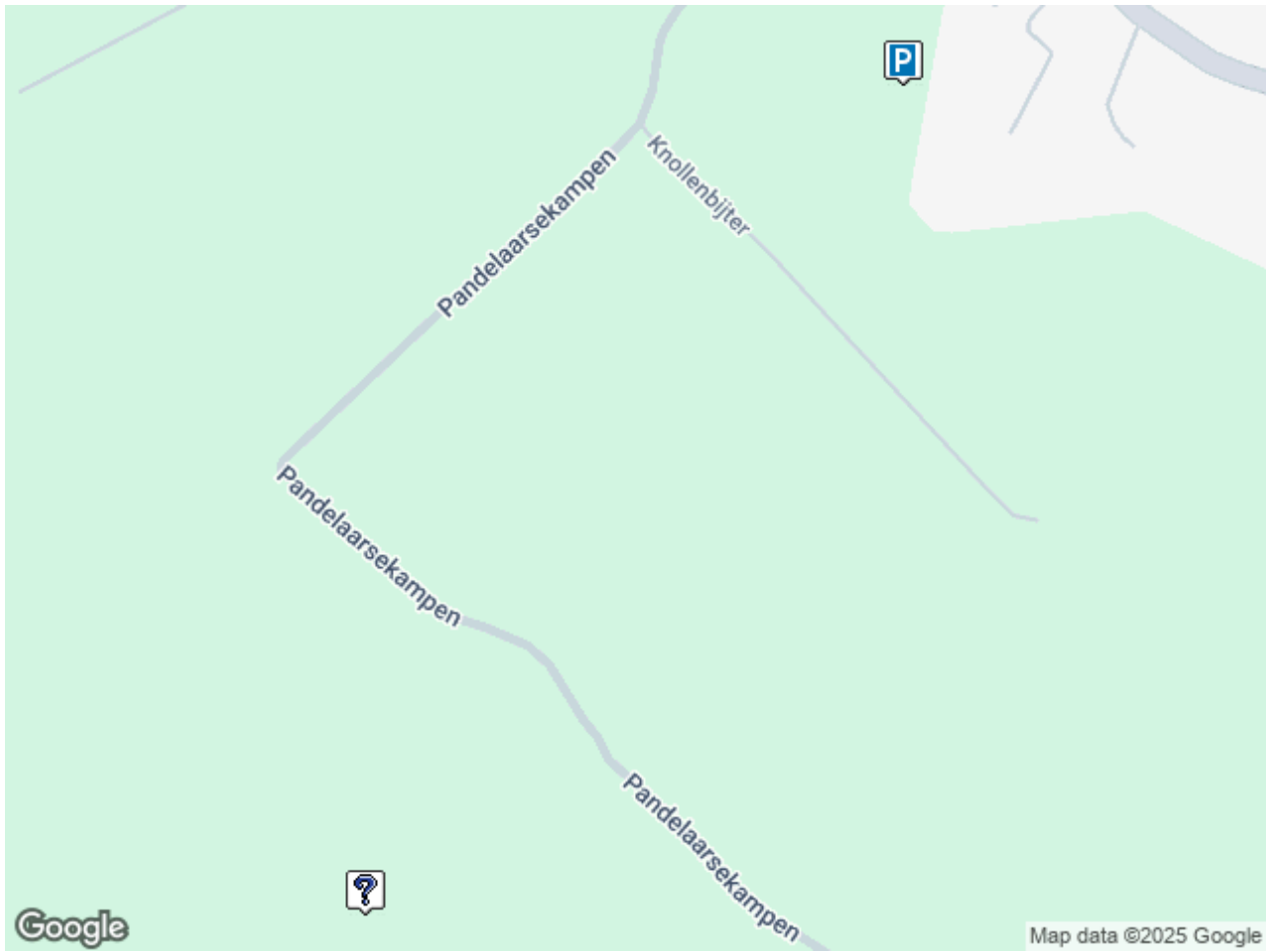
[What are Attributes?](#)

Not wheelchair accessible, Not available 24/7, Not stroller accessible, Teamwork cache, <1 km hike, Livestock nearby, Scenic view nearby, Recommended for kids, Parking nearby, Geocaching.com solution checker enabled, Recommended for tourists, Stealth required

Logs

Overview Map

[[640x480](#) | [320x240](#)]



Page Generated On 02/16/2025 13:31:42

Copyright © 2000-2025 [Groundspeak Inc.](#) All Rights Reserved.
Designated trademarks and brands are the property of their respective owners.
Use of this Web site constitutes acceptance of the [Groundspeak Terms of Use](#) .