

## ? [CNE25] Captain Jack's Treasure Trail BONUS

Posted by: Tedonus

Posted Date: 16-1-2025

N 51° 31.892 E 005° 44.418

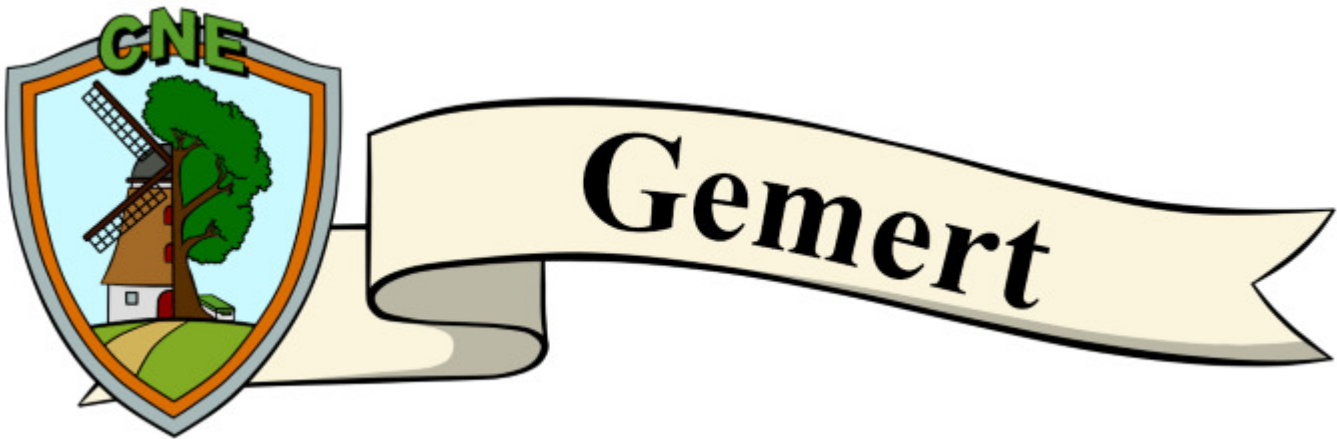
UTM: 31U E 690064 N 5712495

Difficulty: ★★★★★  
Terrain: ★★★★★

Size:      (Other)

Log Counts: 5 Post Reviewer Note 3 Temporarily Disable Listing 4 Submit for Review

### Long Description



**This cache is part of CNE 2025**

CNE stands for the culture and nature event. The event took place on March 22, 2025 in Gemert. More information about CNE can be found at: [www.cultuurennatuurevent.nl](http://www.cultuurennatuurevent.nl)

With this event and these caches we want to show everyone all the beauty that Gemert and surroundings have to offer in terms of culture and nature. We wish you as an organization a lot of fun with these caches!

**BvVeen, Tedonus, Pc\_Queen, Flash! and TeamThoroCatchers**

## [CNE25] Captain Jack's Treasure Trail BONUS The Last Treasure

There are many stories about the infamous Captain Jack Blackbeard. How he sailed the seven seas and plundered everywhere. He had collected an enormous treasure in all those years. He trusted no one, not even his own crew, and at the end of his adventures they were also keelhauled so that he did not have to share his treasures with anyone.

In his old age he made his home in the Brabant Kempen. But even here he never found his peace. Always afraid of people who were lurking for his treasures. In order to secure his treasures he hid them in several parts. But his age plays tricks on him, so he has hidden hints everywhere to be able to find his treasures again one day.

In the meantime Captain Jack Blackbeard has passed away, and when clearing out his house a number of maps are found with the same plan, but each time a cross in a different place. Will his treasure be hidden here? Could it be that

easy? Let's go and see if the legends of Captain Jack Blackbeard are true. Go to the points and start the search... but wait. When you lay the cards on top of each other they reveal another secret! Good luck!!!

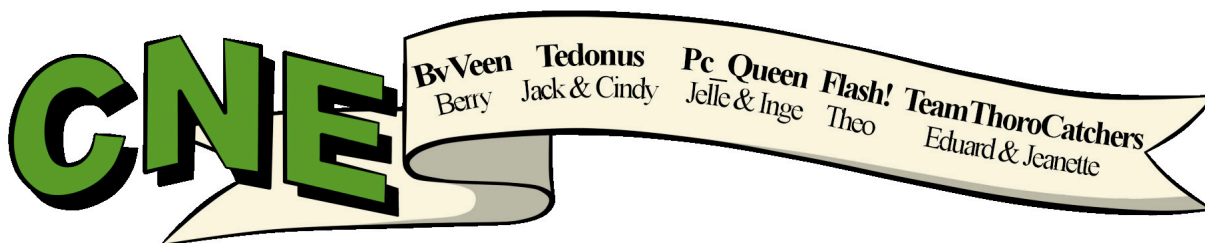


Permission for placing this cache has been granted by the municipality of Gemert-Bakel. Our thanks for this.



### This cache is part of a larger series

For a complete list of the rest of these caches we would like to refer you to [www.cultuurennatuurevent.nl/listings2025](http://www.cultuurennatuurevent.nl/listings2025)



### Cache Attributes



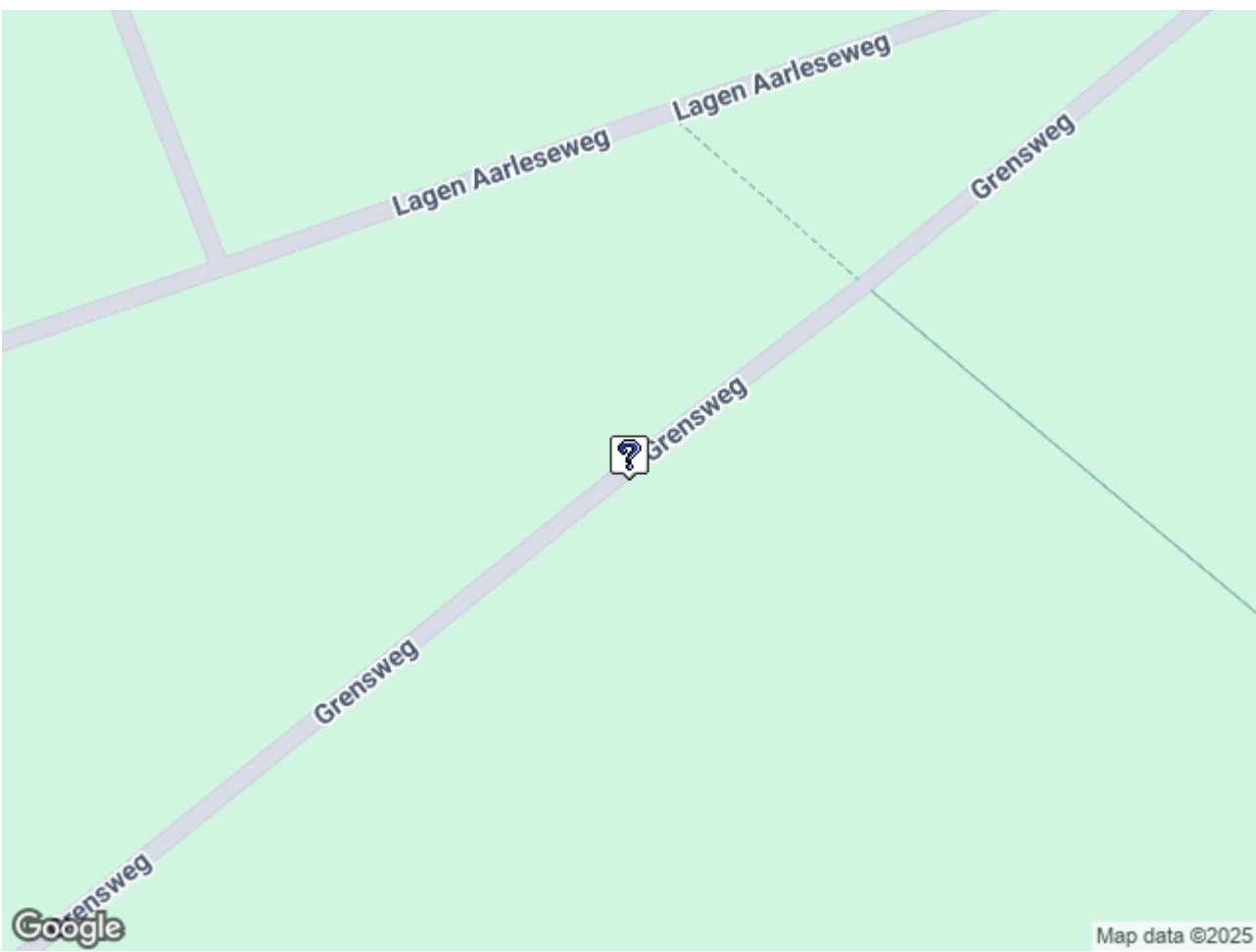
#### [What are Attributes?](#)

Ticks nearby, Thorns nearby, Not wheelchair accessible, No bicycles allowed, Not recommended at night, Not available 24/7, Not stroller accessible, Bonus cache, >10 km hike, Significant hike, Scenic view nearby, Takes less than one hour, Stealth required, Dogs allowed

### Logs

### Overview Map

[ [640x480](#) | [320x240](#) ]



Page Generated On 02/28/2025 04:29:08

---

Copyright © 2000-2025 [Groundspeak Inc.](#) All Rights Reserved.  
Designated trademarks and brands are the property of their respective owners.  
Use of this Web site constitutes acceptance of the [Groundspeak Terms of Use](#) .