



[CNE25] Gemert in Detail

Posted by: Tedonus

Posted Date: 29-1-2025

N 51° 33.488 E 005° 40.668

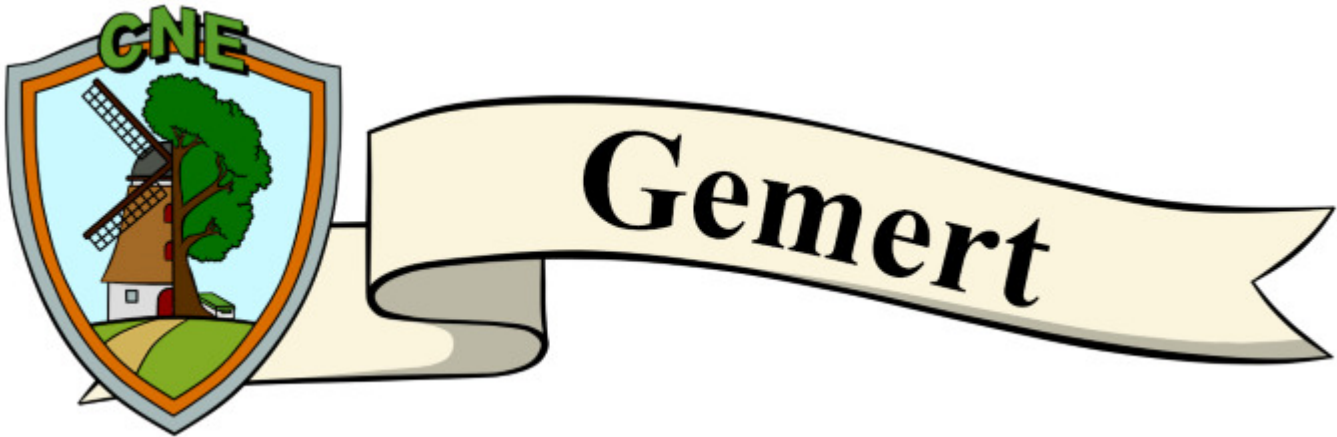
UTM: 31U E 685621 N 5715292

Difficulty: ★★☆☆☆
Terrain: ★★☆☆☆

Size: (Small)

Log Counts: 1 Post Reviewer Note 1 Temporarily Disable Listing 1 Submit for Review

Long Description



This cache is part of CNE 2025

CNE stands for the culture and nature event. The event took place on March 22, 2025 in Gemert. More information about CNE can be found at: www.cultuurennatuurevent.nl

With this event and these caches we want to show everyone all the beauty that Gemert and surroundings have to offer in terms of culture and nature. We wish you as an organization a lot of fun with these caches!

BvVeen, Tedonus, Pc_Queen, Flash! and TeamThoroCatchers

[CNE25] Gemert in Detail


Gemert is an urbanized village in the municipality of Gemert-Bakel. Before 1997 it was an independent municipality. In that year it merged with the municipality of Bakel and Milheeze to form Gemert-Bakel.

Gemert was a free Imperial Lordship within the Holy Roman Empire. One of the members of the then ruling family, namely Rutger van Gemert, joined the Teutonic Order around 1220 and donated the land to that order. Thus, authority over Gemert was shared by the Lord of Gemert and the commander of the Teutonic Order. In the centuries that followed there were several skirmishes between these two parties. This continued until the invasion of the French under the leadership of Napoleon Bonaparte in 1794. The castle with surrounding farms in the center of Gemert is still a beautiful reminder of that Lordship. In

addition to the castle, there is much more to see in Gemert. It has 35 national monuments, including the mills De Volksvriend and De Bijenkorf. And there are also 117 municipal monuments to be found. In short, there is plenty to discover, and pay special attention to the details.

How well do you pay attention to details?

Link the right photo to the right waypoint and calculate where the cache is.



N AB° CD.EFG E HIJ° KL.MNO

Permission for placing this cache has been granted by the municipality of Gemert-Bakel. Our thanks for this.



This cache is part of a larger series

For a complete list of the rest of these caches we would like to refer you to www.cultuurennatuurevent.nl/listings2025



ByVeen Tedonus Pc Queen Flash! Team ThoroCatchers
 Berry Jack & Cindy Jelle & Inge Theo Eduard & Jeanette

Additional Waypoints

	Prefix	Lookup	Name	Coordinate
	01		Waypoint 01 (Virtual Stage)	N 51° 33.488 E 005° 40.668
	Note: Zoek de juiste foto. A=			
	02		Waypoint 02 (Virtual Stage)	N 51° 33.416 E 005° 40.678
	Note: Zoek de juiste foto. B=			
	03		Waypoint 03 (Virtual Stage)	N 51° 33.394 E 005° 40.784
	Note: Zoek de juiste foto. C=			
	04		Waypoint 04 (Virtual Stage)	N 51° 33.407 E 005° 40.860
	Note: Zoek de juiste foto. D=			
	05		Waypoint 05 (Virtual Stage)	N 51° 33.507 E 005° 40.929
	Note: Zoek de juiste foto. E=			
	06		Waypoint 06 (Virtual Stage)	N 51° 33.454 E 005° 40.936
	Note: Zoek de juiste foto. F=			
	07		Waypoint 07 (Virtual Stage)	N 51° 33.392 E 005° 40.905
	Note: Zoek de juiste foto. G=			
	08		Waypoint 08 (Virtual Stage)	N 51° 33.346 E 005° 40.895
	Note: Zoek de juiste foto. H=			
	09		Waypoint 09 (Virtual Stage)	N 51° 33.290 E 005° 40.902
	Note: Zoek de juiste foto. I=			
	10		Waypoint 10 (Virtual Stage)	N 51° 33.263 E 005° 40.929
	Note: Zoek de juiste foto. J=			
	11		Waypoint 11 (Virtual Stage)	N 51° 33.207 E 005° 40.994
	Note: Zoek de juiste foto. K=			
	12		Waypoint 12 (Virtual Stage)	N 51° 33.183 E 005° 40.866
	Note: Zoek de juiste foto. L=			
	13		Waypoint 13 (Virtual Stage)	N 51° 33.128 E 005° 40.597
	Note: Zoek de juiste foto. M=			
	14		Waypoint 14 (Virtual Stage)	N 51° 33.321 E 005° 40.591
	Note: Find the correct photo. N=			
	15		Waypoint 15 (Virtual Stage)	N 51° 33.436 E 005° 40.550
	Note: Find the correct photo. O=			
	FN	FN	Final Location	???
	Note:			
	P	P0	Parking (Parking Area)	N 51° 33.512 E 005° 40.763
	Note:			

Cache Attributes



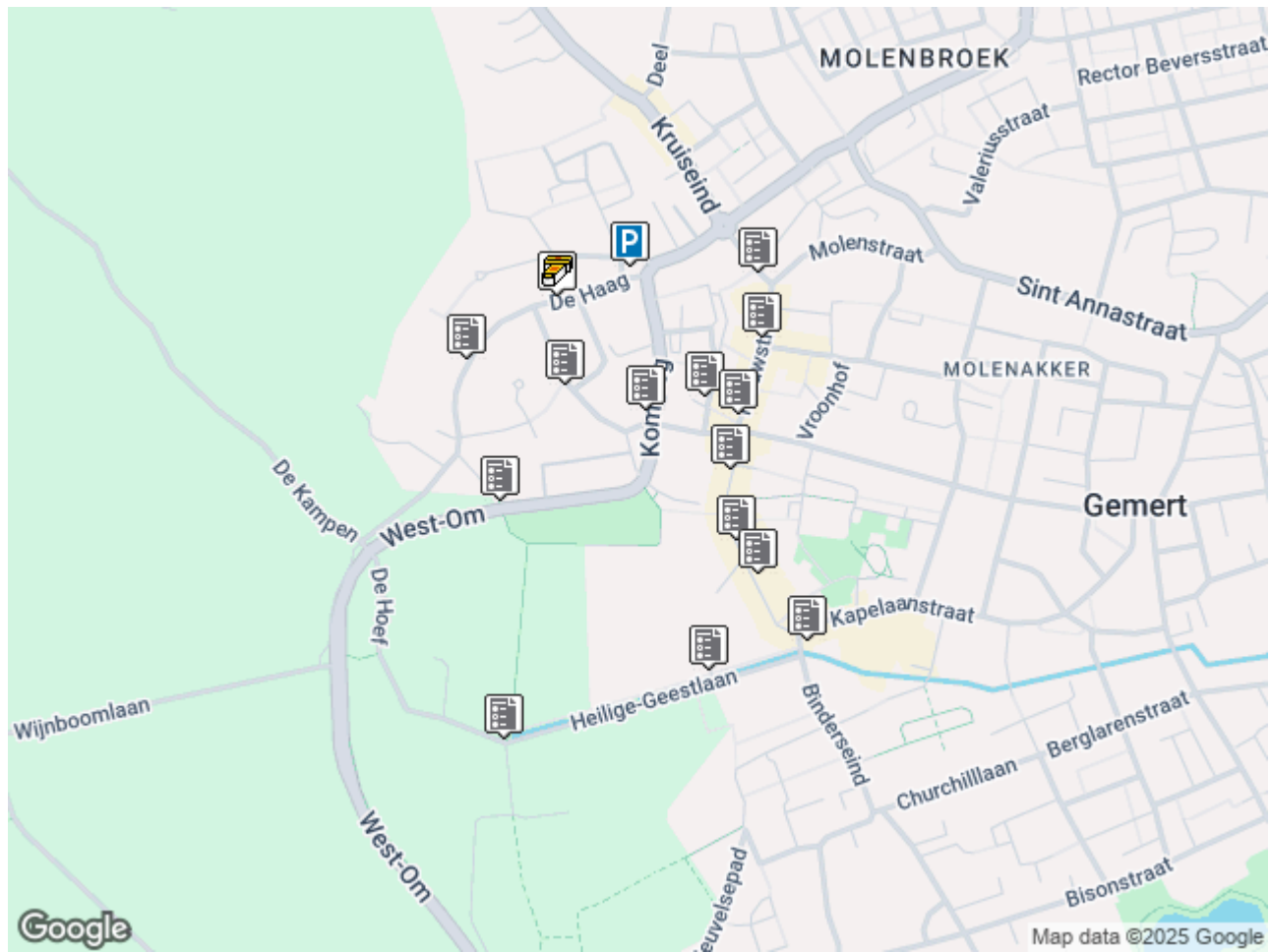
[What are Attributes?](#)

>1 km hike, Available in winter, Recommended for tourists, Seasonal access only, Fuel nearby, Parking nearby, Stroller accessible, Stealth required, Dogs allowed

Logs

Overview Map

[[640x480](#) | [320x240](#)]



Page Generated On 02/24/2025 12:24:16

Copyright © 2000-2025 [Groundspeak Inc.](#) All Rights Reserved.
Designated trademarks and brands are the property of their respective owners.
Use of this Web site constitutes acceptance of the [Groundspeak Terms of Use](#).