

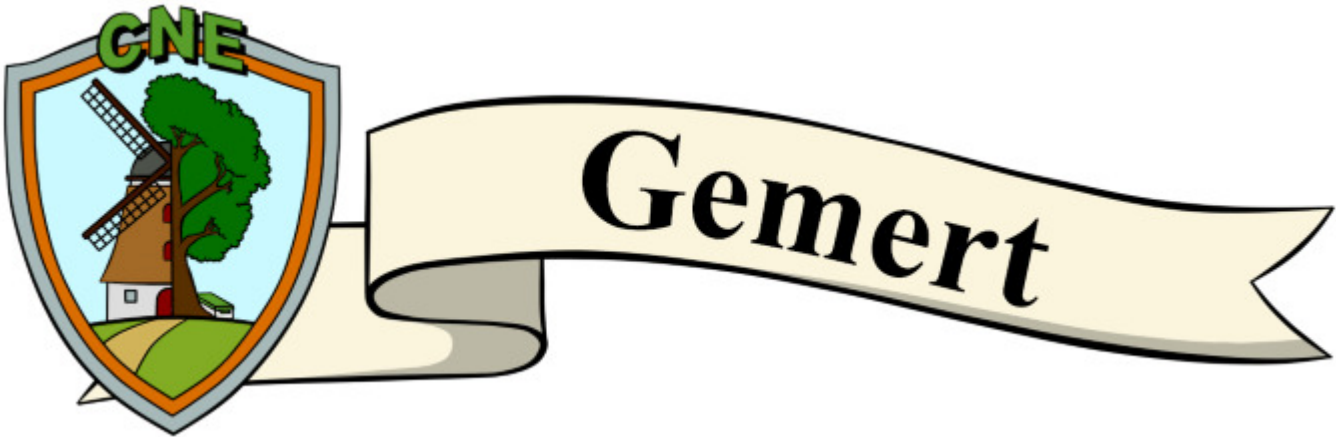
 **[CNE25] Wading in the Molenbroekseloop**

Posted by: Tedonus

Posted Date: 3-2-2025

N 51° 33.924 E 005° 40.871

UTM: 31U E 685826 N 5716109

Difficulty: ★★★★★  
Terrain: ★★★★★Size:  (Small)Log Counts:  1 Post Reviewer Note  1 Temporarily Disable Listing  1 Submit for Review**Long Description****This cache is part of CNE 2025**

CNE stands for the culture and nature event. The event took place on March 22, 2025 in Gemert. More information about CNE can be found at: [www.cultuurennatuurevent.nl](http://www.cultuurennatuurevent.nl)

With this event and these caches we want to show everyone all the beauty that Gemert and surroundings have to offer in terms of culture and nature. We wish you as an organization a lot of fun with these caches!

**BvVeen, Tedonus, Pc\_Queen, Flash! and TeamThoroCatchers**

**[CNE25] Wading in the Molenbroekseloop**

A few rivers flow through Gemert. Some are no longer visible and flow underground. These are indicated by blue stones in the road.

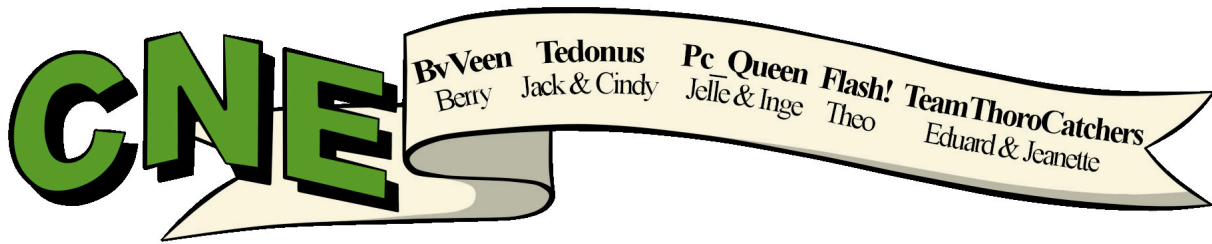
The Molenbroekseloop is still visible and flows through the village where it connects to De Rips in the Paashoef district. There are several hiking trails along the river, but for this cache you have to be a bit closer to the water. Be careful to grab this cache. Have fun with this extreme cache, and pay attention. Everything is at your own risk.





Permission for placing this cache has been granted by the landowner.  
Our thanks for this.

### This cache is part of a larger series

For a complete list of the rest of these caches we would like to refer you to  
[www.cultuurennatuurevent.nl/listings2025](http://www.cultuurennatuurevent.nl/listings2025)



### Additional Waypoints

	Prefix	Lookup	Name	Coordinate
 	01		<a href="#">Parking</a> (Parking Area)	N 51° 33.885 E 005° 40.957

Note:

### Cache Attributes



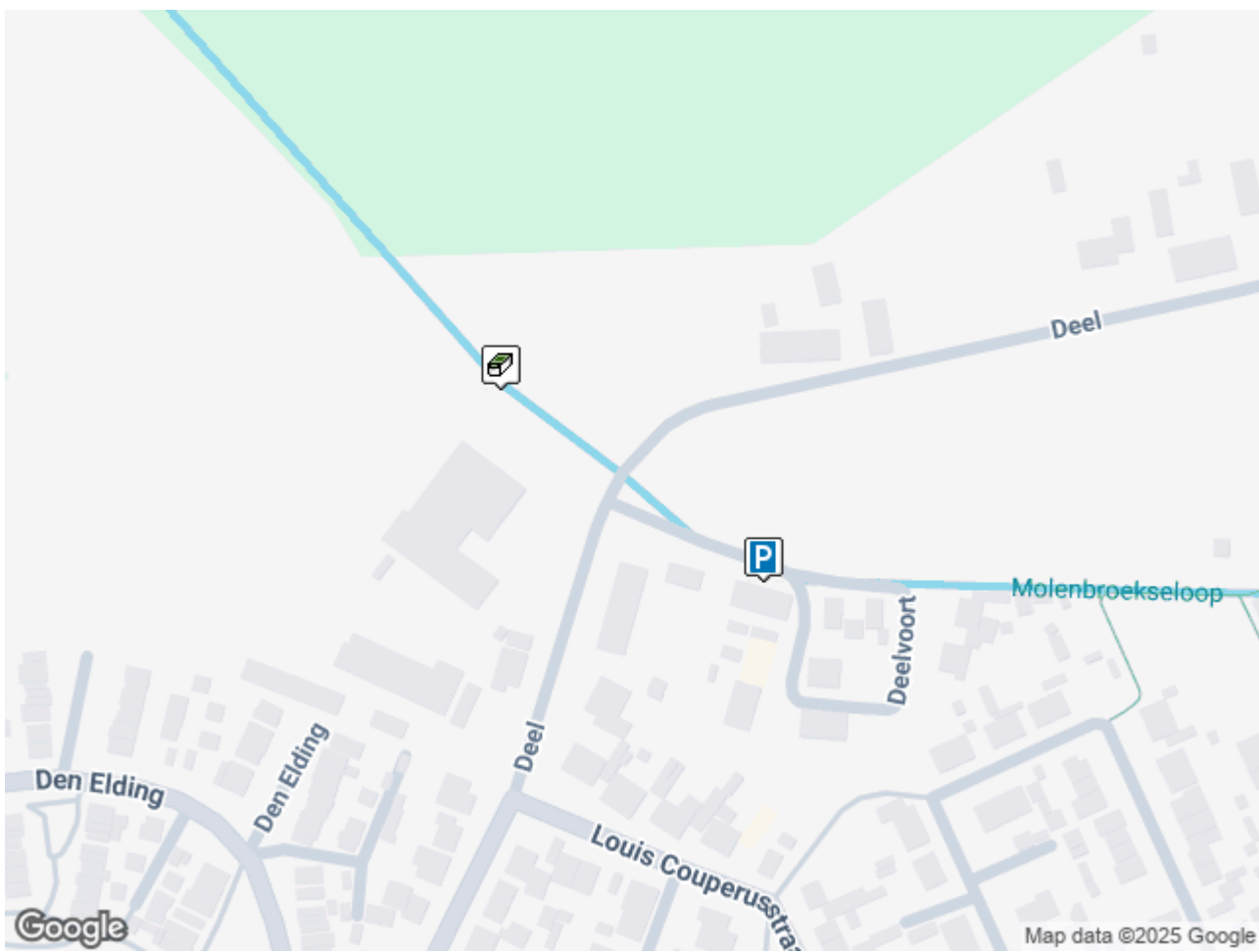
[What are Attributes?](#)

Dangerous area, Not available 24/7, Not wheelchair accessible, May require swimming, May require wading, Parking nearby, <1 km hike

### Logs

### Overview Map

[ [640x480](#) | [320x240](#) ]



Page Generated On 02/24/2025 12:16:23

---

Copyright © 2000-2025 [Groundspeak Inc.](#) All Rights Reserved.  
Designated trademarks and brands are the property of their respective owners.  
Use of this Web site constitutes acceptance of the [Groundspeak Terms of Use](#) .