

**[CNE25] #14 Animal Field**

Posted by: BvVeen

Posting date: 16-02-2025

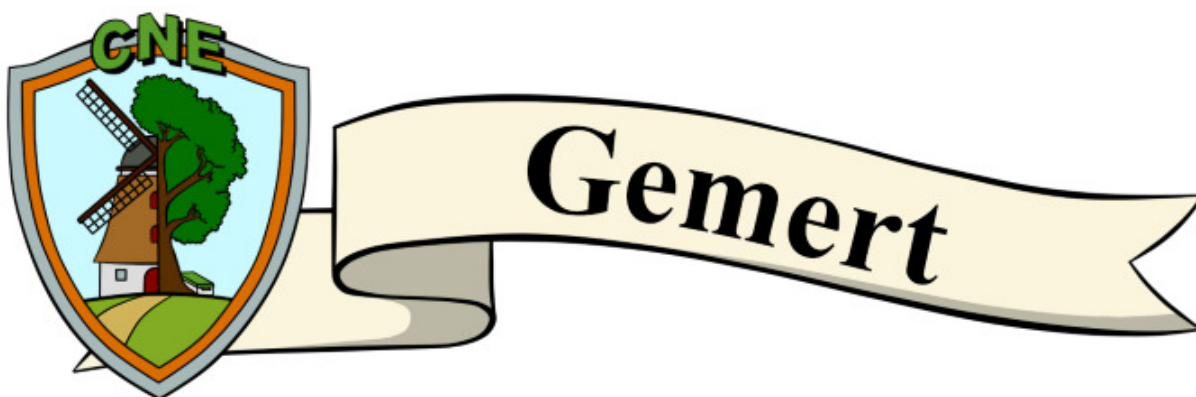
N 51° 32.589 E 005° 48.036

UTM: 31U E 694196 N 5713945

Difficulty: ★★☆☆☆

Size:  (Small)

Terrain: ★★☆☆☆

Number of logs:  1 Post Reviewer Note  1 Temporarily Disable Listing  1 Submit for Review**Extended description****This cache is part of CNE 2025**

CNE stands for the Culture and Nature Event. The event took place on March 22, 2025 in Gemert. More information about CNE can be found at: www.cultuurennatuurevent.nl

With this event and these caches we want to show everyone all the beauty that Gemert and surroundings have to offer in terms of culture and nature. As an organization we wish you a lot of fun with these caches!

BvVeen, Tedonus, Pc_Queen, Flash! and TeamThoroCatchers

[CNE25] #14 Animal Field

Welcome to the Beestenveld, a beautiful forest area located near the village of De Rips. Join us on this 5-6 km route (good walking shoes are a plus) and be surprised by nature!

Stately avenues

Characteristic of Beestenveld are the many stately avenues. The straight roads and paths were constructed by the Heidemaatschappij from 1891 during the reclamation of the heath. They were used for inspection and maintenance of the area, but also as a buffer against forest fires. The avenues were named after queens or saints or terms from forestry.

Koordekanaal

The Koordekanaal runs through the Beestenveld. This canal was dug around 1939 as a defense structure for the Second World War.

Source: Staatsbosbeheer



We would like to ask you to pay close attention to the **opening signs** ,
the following rules are important:

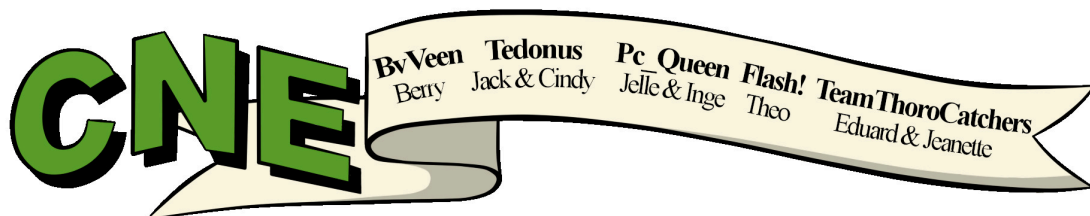
- Welcome between sunrise and sunset
- Cycling is not allowed
- Dogs must be kept on a leash

Our thanks go to Staatsbosbeheer for granting permission for this cache!



This cache is part of a larger series

For a complete list of the rest of these caches we would like to refer you to www.cultuurennatuurevent.nl/caches-cne-2025/



Extra hints

Birch

Cache Properties

Decryption key [[Decrypt](#)]

A|B|C|D|E|F|G|H|I|J|K|L|M

N|O|P|Q|R|S|T|U|V|W|X|Y|Z



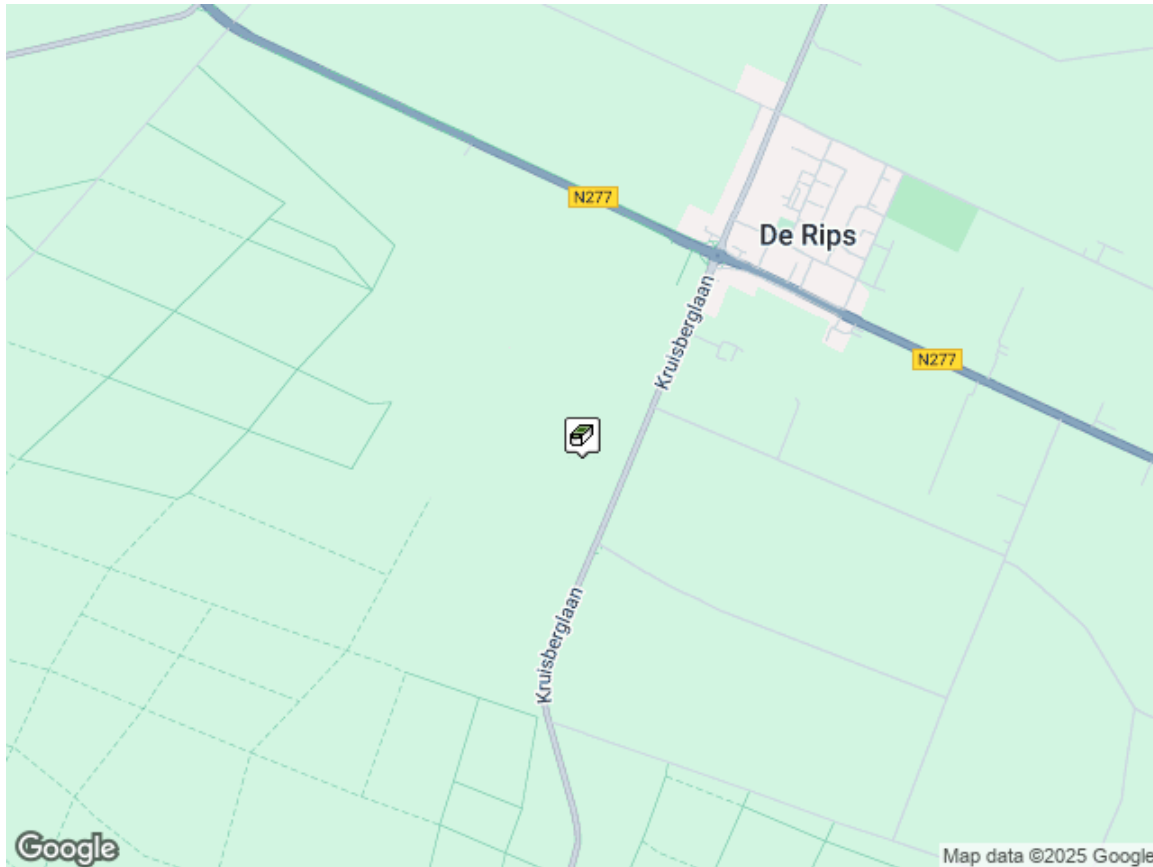
[What are properties?](#)

Ticks nearby, No bicycles allowed, Not available 24/7, Not wheelchair accessible, Recommended for tourists, Available in winter, 1 km–10 km hike, Dogs allowed

Logs

Overview map

[[640x480](#) | [320x240](#)]



Generated on 02/16/2025 13:37:37