



[CNE25] The Bijenkorf Mill

Placed by: Pc_Queen

Placed Date: 1-3-2025

N 51° 33.795 E 005° 40.792

UTM: 31U E 685744 N 5715866

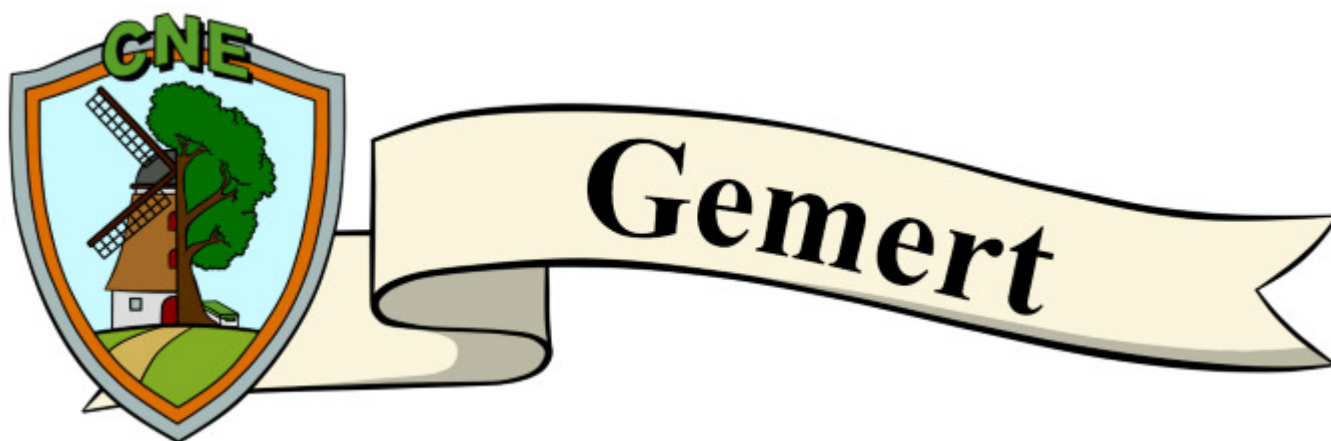
Difficulty: ★★☆☆☆

Size:  (Micro)

Terrain: ★☆☆☆☆

Log Counts:

Long Description



This cache is part of CNE 2025

CNE stands for the culture and nature event. The event took place on March 22, 2025 in Gemert. More information about CNE can be found at: www.cultuurennaturevent.nl

With this event and these caches we want to show everyone all the beauty that Gemert and surroundings have to offer in terms of culture and nature. We wish you as an organization a lot of fun with these caches!

BvVeen, Tedonus, Pc_Queen, Flash! en TeamThoroCatchers

[CNE25] The Bijenkorf Mill

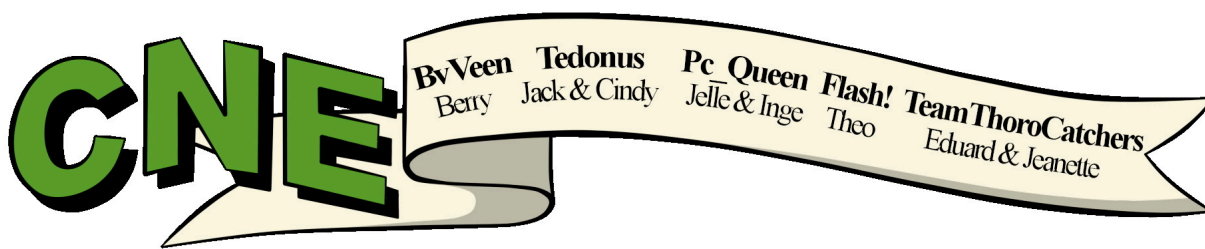
De Bijenkorf (formerly De Veenboer) is an octagonal smock mill. The mill can be found at Den Elding in the northwest of the built-up area. The mill has two milling couples with artificial stones and two-branch lines. There are also two stone cranes. The mill was originally built in 1665 as a paper mill in Zaandijk and was called De Veenboer. After a renovation in 1879 it became a hulling mill. In 1908 this mill was demolished, and its important parts went to Gemert as a corn mill.

Two beehives are depicted on the beard of the mill. This symbol refers to the former owner, the paper manufacturer Honig Breet. The Honig Breet company was closed down in 1879. After having functioned as a hulling mill for some time, the mill came into the hands of a demolition company that demolished it and rebuilt it in Gemert. The mill only got the name De Bijenkorf in Gemert, because beehives were depicted on the beard.

More information: [https://nl.wikipedia.org/wiki/De_Bijenkorf_\(molen\)](https://nl.wikipedia.org/wiki/De_Bijenkorf_(molen))

Our thanks go to the Molenaar for granting permission for this cache!



This cache is part of a larger series



Additional Hints

Pbqr: 355

Additional Waypoints

		Prefix	Lookup	Name
		P0	P0	Parking Area

Note:

Decryption Key [[Decrypt](#)]

A|B|C|D|E|F|G|H|I|J|K|L|M

N|O|P|Q|R|S|T|U|V|W|X|Y|Z

Coordinate

N 51° 33.812 E 005° 40.793

Cache Attributes



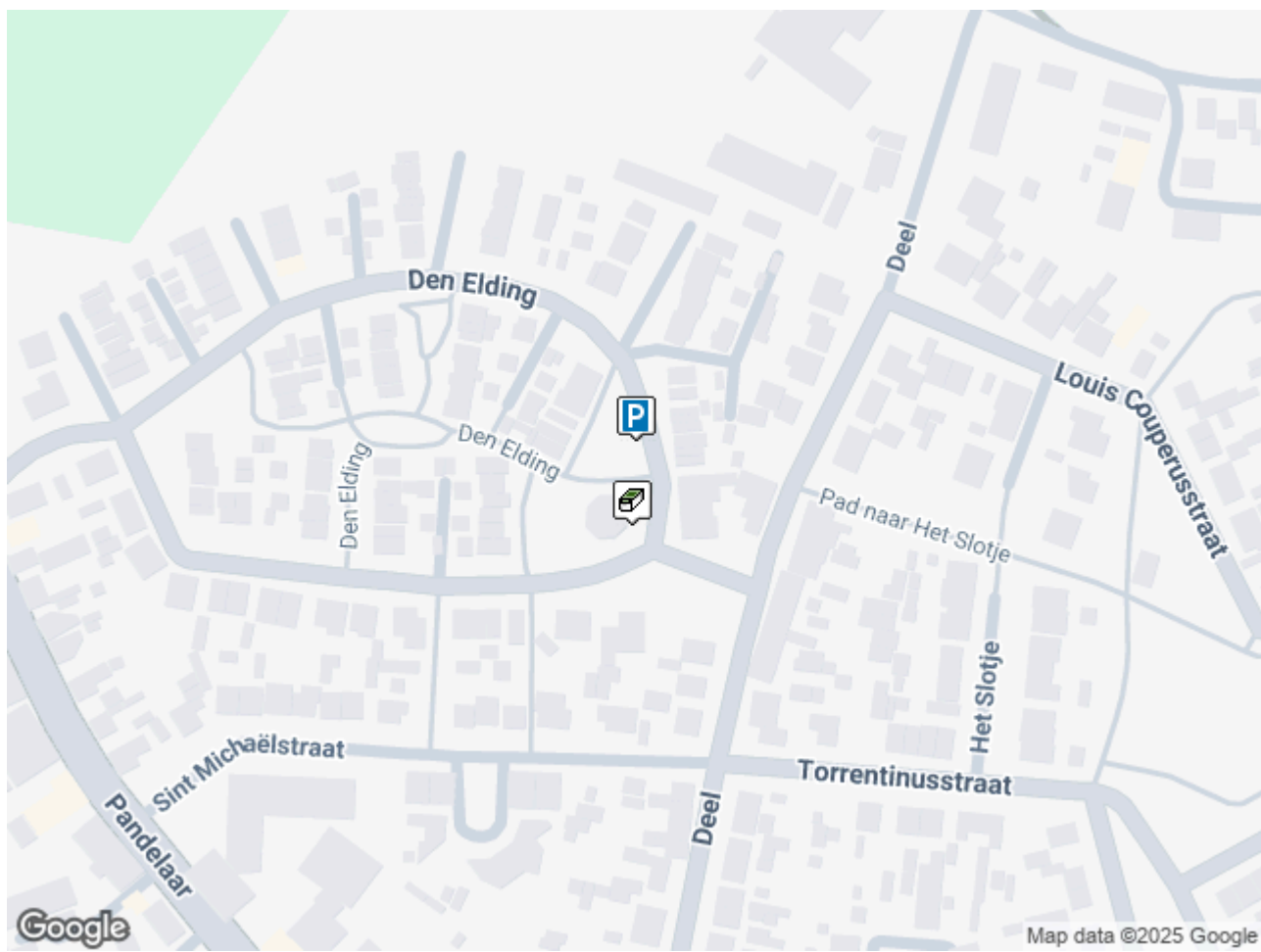
[What are Attributes?](#)

Wheelchair accessible, Takes less than one hour, Parking nearby, Field puzzle

Logs

Overview Map

[[640x480](#) | [320x240](#)]



Page Generated On 03/01/2025 02:43:36

Copyright   2000-2025 [Groundspeak Inc.](#) All Rights Reserved.
Designated trademarks and brands are the property of their respective owners.
Use of this Web site constitutes acceptance of the [Groundspeak Terms of Use.](#)